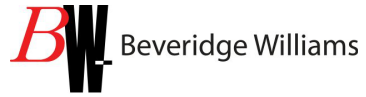



















LOT 9921

ORAN PARK TRANCHE 29, STAGE 5



LEGEND

- Drainage Line 
- Elec pillar, Street Light 
- Opticomm 
- Water main 
- Sewer line 
- Gas line 
- Footpath 
- Shareway 
- Filled area 
- Denied access 
- Retaining wall 
- Easement/Restriction line 
- Contour 
- Surface level 
- Building envelope 

Ratio: 1:200



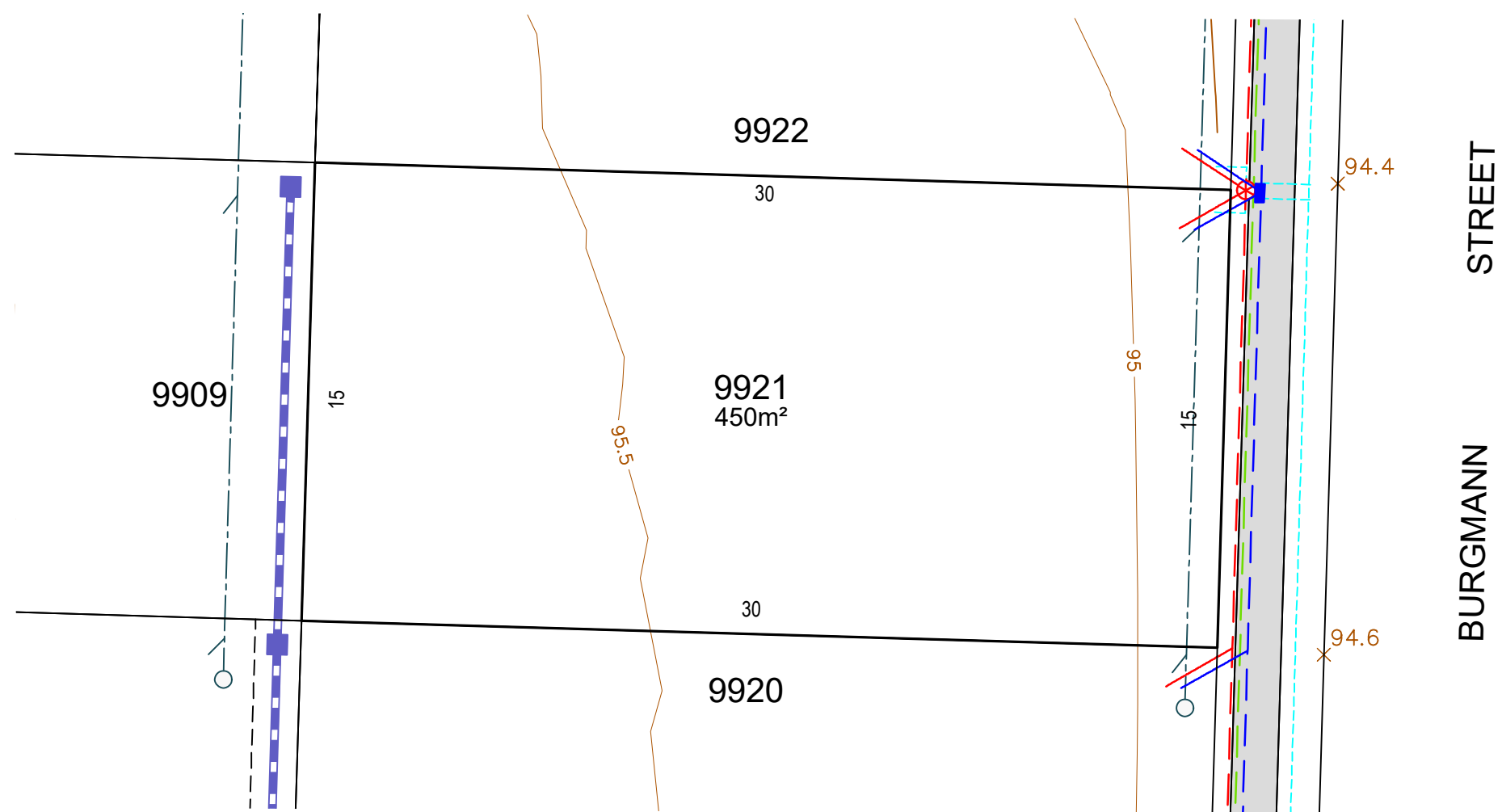
SERVICES AND RESTRICTIONS SHOWN ON THIS LEGEND MAY NOT BE APPLICABLE TO THIS LOT

It is acknowledged that the dimensions and areas, as well as location of services and the existence and width of easements are subject to change in accordance with the requirements of any relevant Authority. The particulars of this brochure are supplied for information only representing the facts at the time of publication and may change. The particulars shall not be taken as a representation in any respect on the part of the Vendor or its Agent. Authorities should be consulted in relation to any limitations or requirements as building restrictions may apply.

Drawing Reference: OPT29S5SITE-9921

Date: 28 October 2022

Version: 2



STREET

BURGMANN

BUILDING AND DESIGN INFORMATION

	DESIGN
FILL	✓
CONTOUR	✓

LOT CLASSIFICATION	###
ACOUSTIC	----
SALINITY	----
AGRESSIVITY	----
BAL RATING	----

* Information not available at time of publication.