

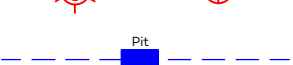






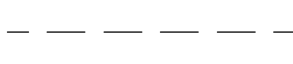




**LEGEND**

Drainage	
Electrical	
Communications	
Water main	
Sewer line	
Footpath	

Filled area	
Denied access	
Retaining wall	
Easement	
Contour	
Surface level	

**Building And Design Information**

Lot Classification	*
Acoustic	*
Salinity	*
Agressivity	*
BAL Rating	*
DESIGN	AS BUILT
Fill	✓
Contour	✓

\* Information not available at time of publication  
NOTE: SERVICES AND RESTRICTIONS SHOWN ON THIS LEGEND MAY NOT BE APPLICABLE TO THIS LOT  
DRAWING REFERENCE: 10202T41(DA2S2)-LOT 2245  
DATE: 21 December 2023