



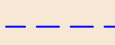















LEGEND

DRAINAGE	 
ELECTRICAL	 
COMMUNICATIONS	
WATER MAIN	 
SEWER LINE	 
FOOTPATH	
SHAREWAY	
FILLED AREA	
DENIED ACCESS	
RETAINING WALL	
EASEMENT	
BUILDING ENVELOPE	
CONTOUR	
SURFACE LEVEL	

SERVICES AND RESTRICTIONS ON THIS LEGEND MAY NOT BE APPLICABLE TO THIS LOT

BUILDING AND DESIGN INFORMATION

LOT CLASSIFICATION	*
ACOUSTIC	*
SALINITY	*
AGRESSIVITY	*
BAL RATING	*

* INFORMATION NOT AVAILABLE AT TIME OF PUBLICATION

DESIGN

FILL	✓
CONTOUR	✓

IT IS ACKNOWLEDGED THAT THE DIMENSIONS AND AREAS, AS WELL AS LOCATION OF SERVICES AND THE EXISTENCE AND WIDTH OF EASEMENTS ARE SUBJECT TO CHANGE IN ACCORDANCE WITH THE REQUIREMENTS OF ANY RELEVANT AUTHORITY. THE PARTICULARS OF THIS BROCHURE ARE SUPPLIED FOR INFORMATION ONLY REPRESENTING THE FACTS AT THE TIME OF PUBLICATION AND MAY CHANGE. THE PARTICULARS SHALL NOT BE TAKEN AS A REPRESENTATION IN ANY RESPECT ON THE PART OF THE VENDOR OR ITS AGENT. AURTHOIRITIES SHOULD BE CONSULTED IN RELATION TO ANY LIMITATIONS OR REQUIREMENTS AS BUILDING RESTRICTIONS MAY APPLY.

DRAWING REFERENCE: 10202T26(S3)-LOT-27
DATE: 13 February 2024

