








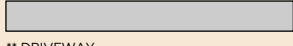




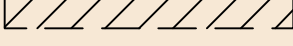

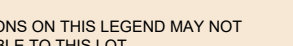



LEGEND

- DRAINAGE  
- ELECTRICAL  
- COMMUNICATIONS 
- WATER MAIN  
- SEWER LINE  
- FOOTPATH 
- SHAREWAY 
- FILLED AREA 
- DENIED ACCESS 
- RETAINING WALL 
- EASEMENT 
- BUILDING ENVELOPE 
- CONTOUR 
- SURFACE LEVEL 

SERVICES AND RESTRICTIONS ON THIS LEGEND MAY NOT BE APPLICABLE TO THIS LOT

BUILDING AND DESIGN INFORMATION

LOT CLASSIFICATION	*
ACOUSTIC	*
SALINITY	*
AGRESSIVITY	*
BAL RATING	*

* INFORMATION NOT AVAILABLE AT TIME OF PUBLICATION

DESIGN

FILL	✓
CONTOUR	✓

IT IS ACKNOWLEDGED THAT THE DIMENSIONS AND AREAS, AS WELL AS LOCATION OF SERVICES AND THE EXISTENCE AND WIDTH OF EASEMENTS ARE SUBJECT TO CHANGE IN ACCORDANCE WITH THE REQUIREMENTS OF ANY RELEVANT AUTHORITY. THE PARTICULARS OF THIS BROCHURE ARE SUPPLIED FOR INFORMATION ONLY REPRESENTING THE FACTS AT THE TIME OF PUBLICATION AND MAY CHANGE. THE PARTICULARS SHALL NOT BE TAKEN AS A REPRESENTATION IN ANY RESPECT ON THE PART OF THE VENDOR OR ITS AGENT. AURTHOIRITIES SHOULD BE CONSULTED IN RELATION TO ANY LIMITATIONS OR REQUIREMENTS AS BUILDING RESTRICTIONS MAY APPLY.

DRAWING REFERENCE: 10202T26(S3)-LOT-52
DATE: 13 February 2024

