







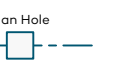





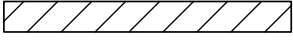




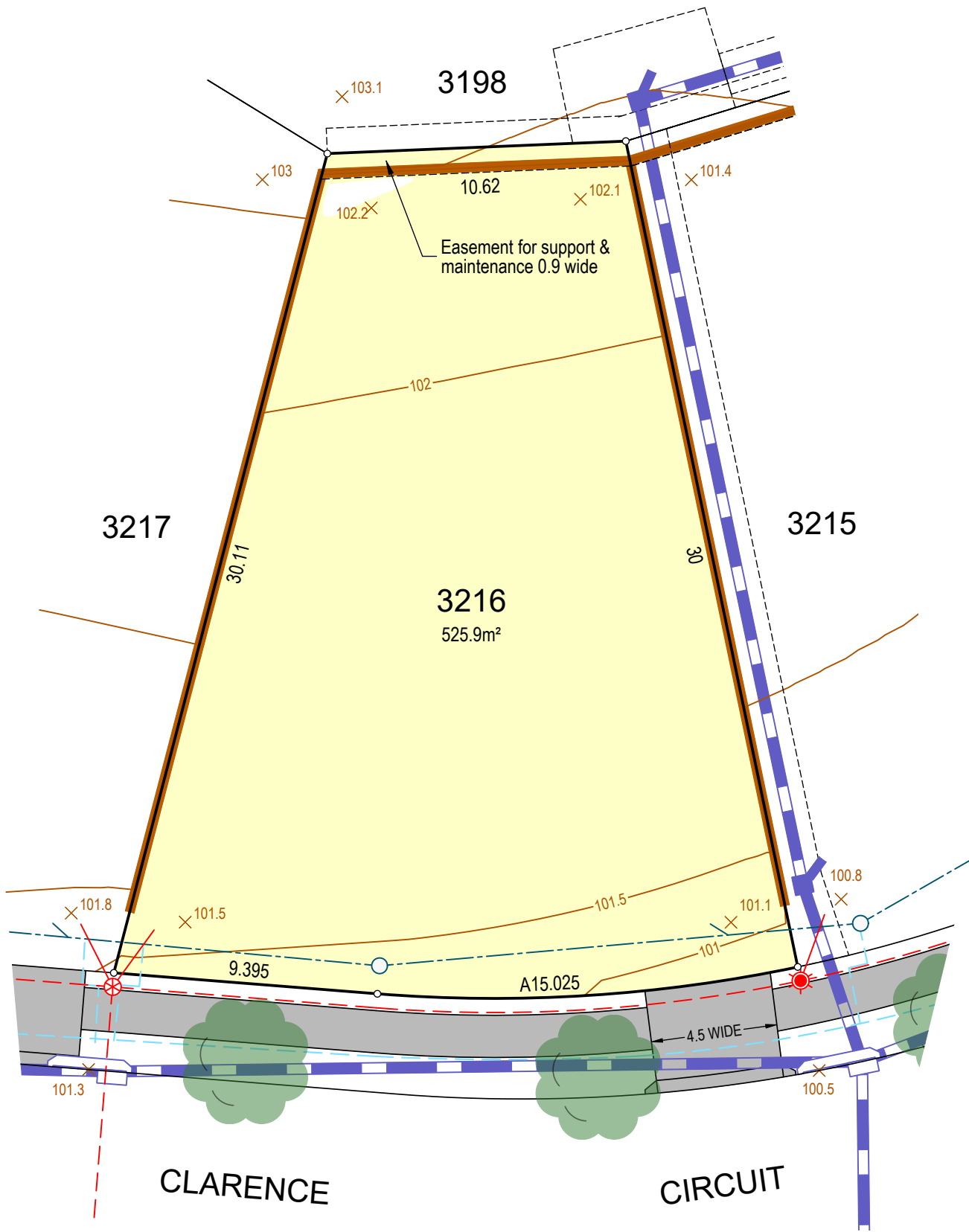
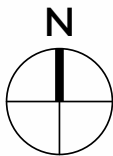
LEGEND

Drainage	 
Electrical	 
Communications	
Water main	 
Sewer line	 
Footpath	











Filled area	
Denied access	
Retaining wall	
Easement	
Easement for transmission line	
Contour	 100.5
Surface level	 95.3




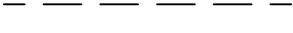
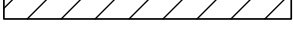


Building And Design Information

Lot Classification	*
Acoustic	*
Salinity	*
Agressivity	*
BAL Rating	*
DESIGN	AS BUILT
Fill	✓
Contour	✓
* Information not available at time of publication	
NOTE: SERVICES AND RESTRICTIONS SHOWN ON THIS LEGEND MAY NOT BE APPLICABLE TO THIS LOT	
DRAWING REFERENCE: 10202T41(DA3)-LOT 3180	
DATE: 21 December 2023	



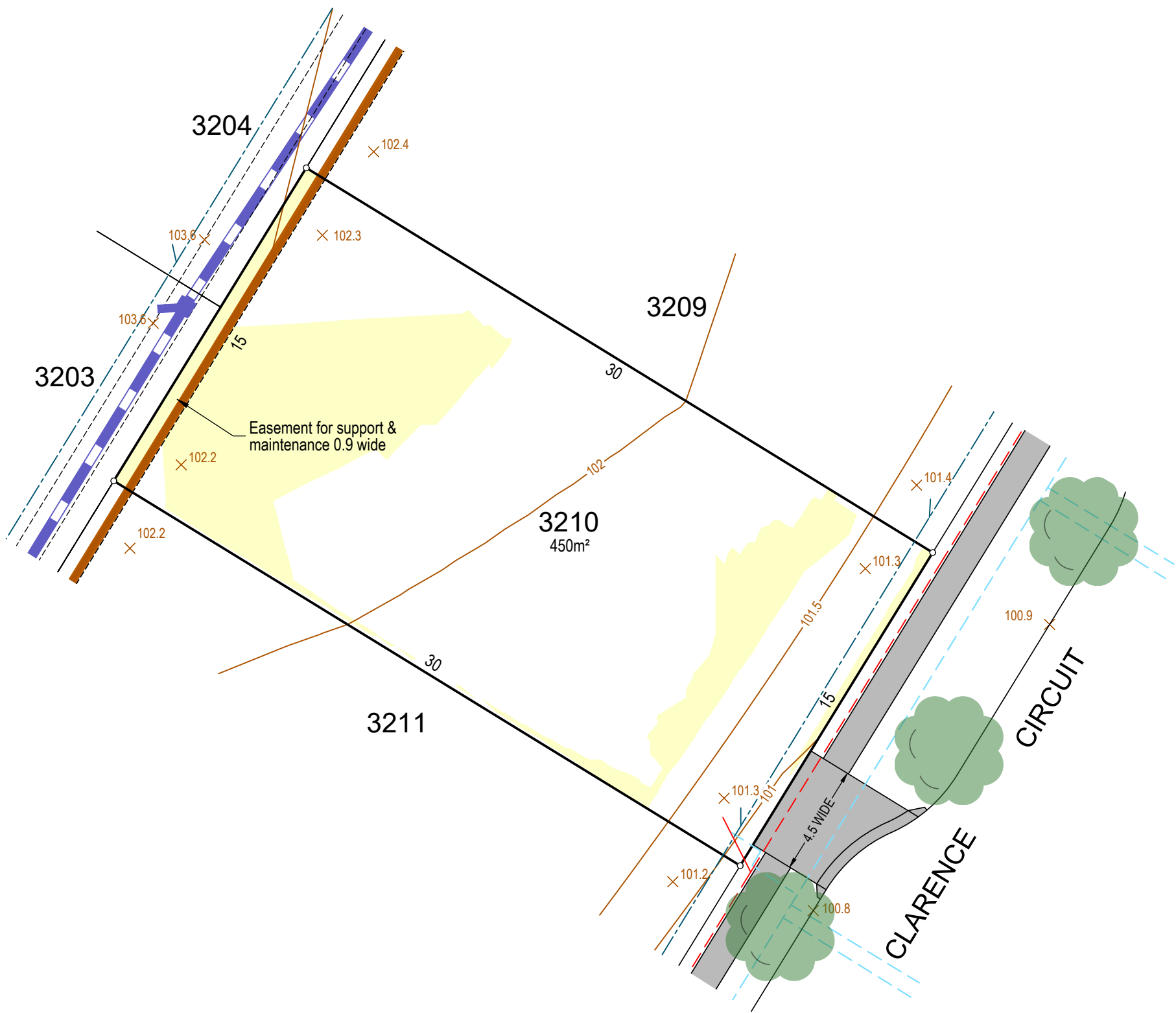
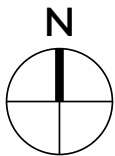
LEGEND

Drainage	 Pit	 Pit/Lintel
Electrical	 Light pole	 Pillar
Communications	 Pit	
Water main	 Hydrant	 Stop Valve
Sewer line	 Maintenance Shaft/Chamber	 Man Hole
Footpath		











Filled area	
Denied access	
Retaining wall	
Easement	
Easement for transmission line	
Contour	
Surface level	




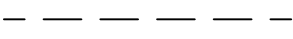
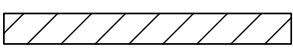


Building And Design Information

Lot Classification	*
Acoustic	*
Salinity	*
Agressivity	*
BAL Rating	*
DESIGN	AS BUILT
Fill	✓
Contour	✓
* Information not available at time of publication	
NOTE: SERVICES AND RESTRICTIONS SHOWN ON THIS LEGEND MAY NOT BE APPLICABLE TO THIS LOT	
DRAWING REFERENCE: 10202T41(DA3)-LOT 3216	
DATE: 21 December 2023	



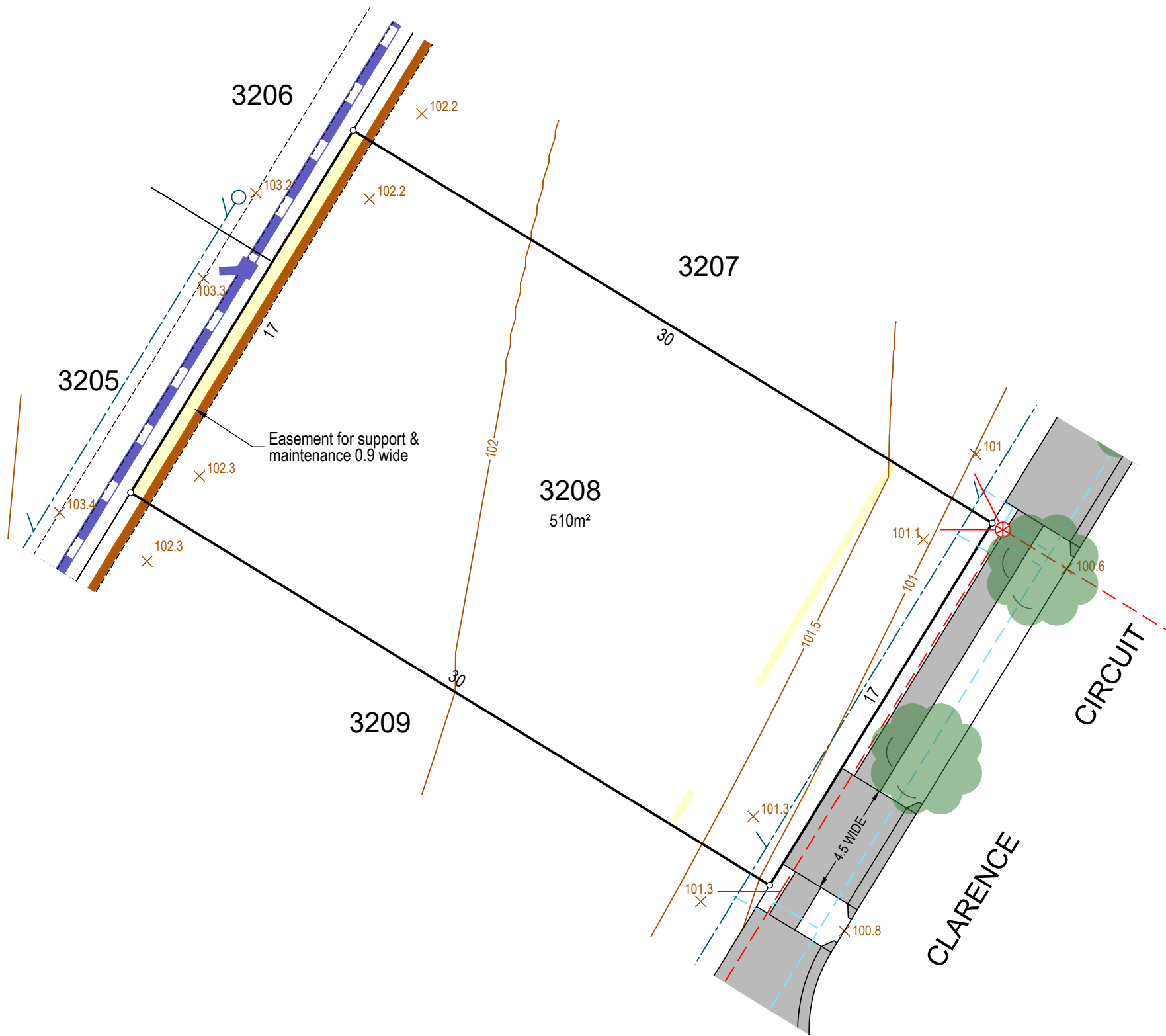
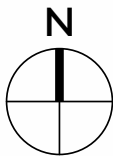
LEGEND

Drainage	 
Electrical	 
Communications	
Water main	 
Sewer line	 
Footpath	












Filled area	
Denied access	
Retaining wall	
Easement	
Easement for transmission line	
Contour	
Surface level	




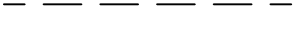



Building And Design Information

Lot Classification	*
Acoustic	*
Salinity	*
Agressivity	*
BAL Rating	*
DESIGN	AS BUILT
Fill	✓
Contour	✓
* Information not available at time of publication	
NOTE: SERVICES AND RESTRICTIONS SHOWN ON THIS LEGEND MAY NOT BE APPLICABLE TO THIS LOT	
DRAWING REFERENCE:10202T41(DA3)-LOT 3210	
DATE: 21 December 2023	



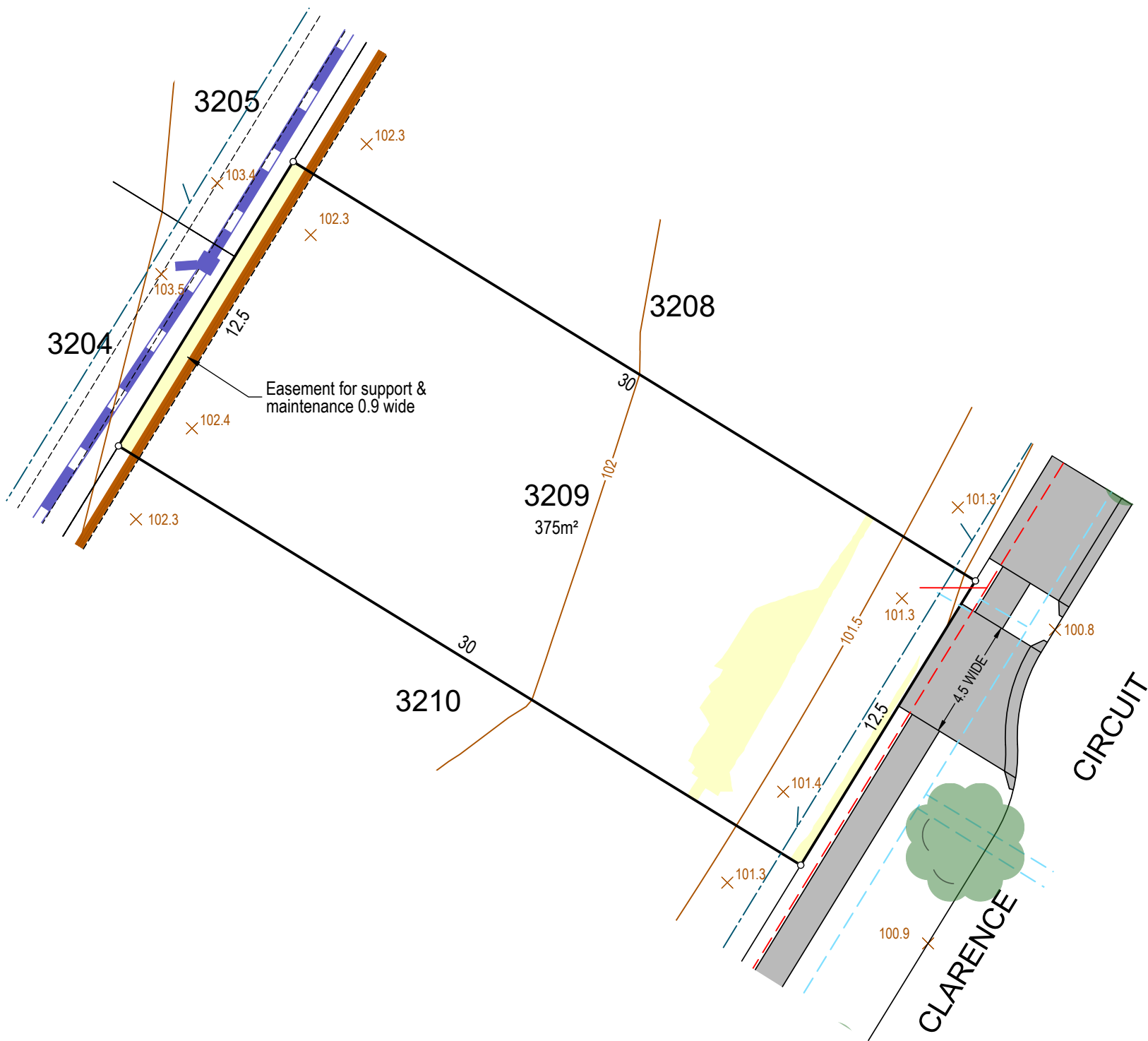
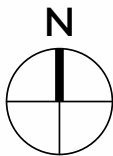
LEGEND

Drainage	 
	 
Electrical	
Communications	
Water main	 
Sewer line	 
Footpath	











Filled area	
Denied access	
Retaining wall	
Easement	
Easement for transmission line	
Contour	
Surface level	








Building And Design Information

Lot Classification	*
Acoustic	*
Salinity	*
Agressivity	*
BAL Rating	*
DESIGN	AS BUILT
Fill	✓
Contour	✓
* Information not available at time of publication	
NOTE: SERVICES AND RESTRICTIONS SHOWN ON THIS LEGEND MAY NOT BE APPLICABLE TO THIS LOT	
DRAWING REFERENCE:10202T41(DA3)-LOT 3208	
DATE: 21 December 2023	



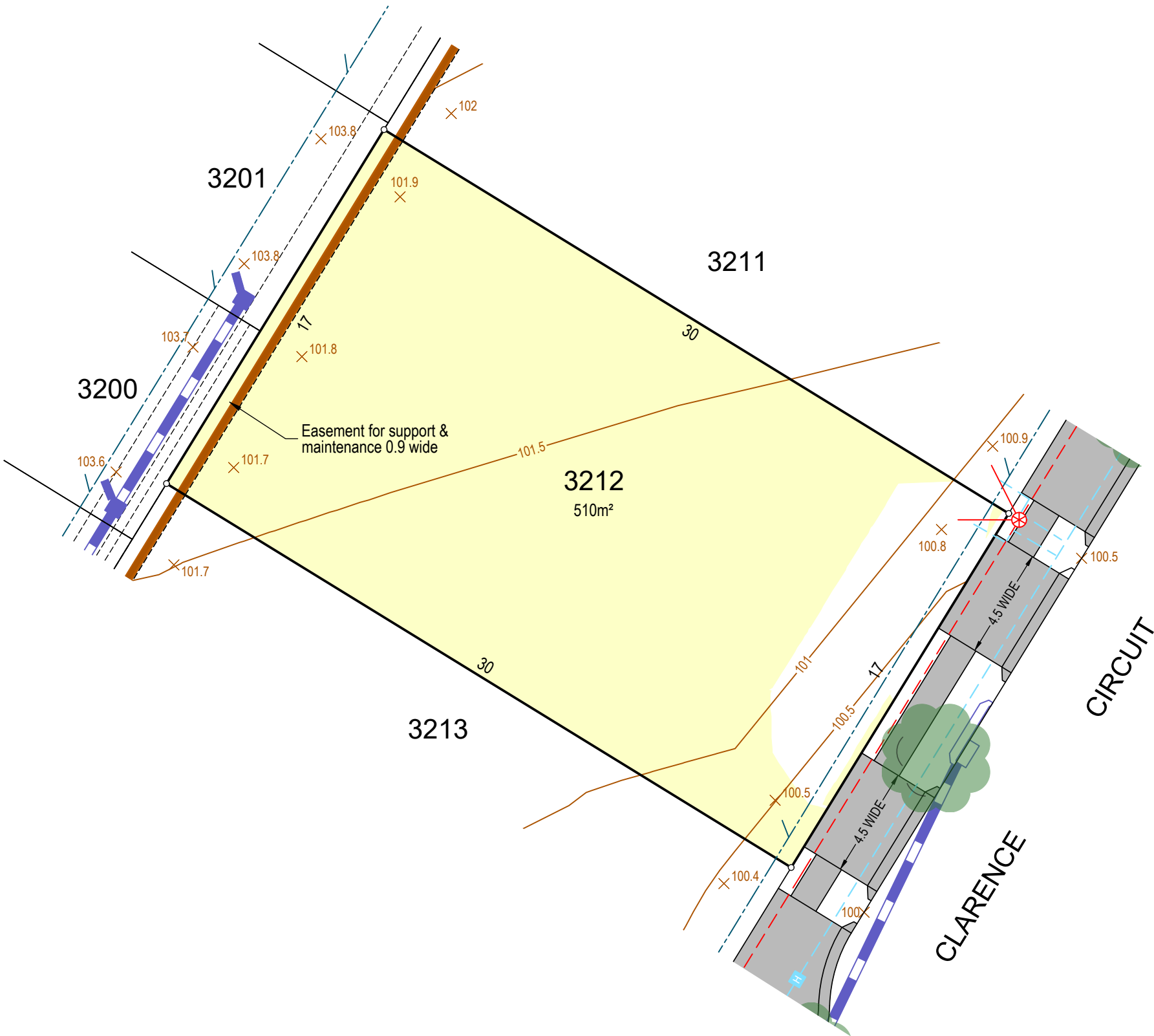
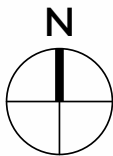
LEGEND

Drainage	 
Electrical	 
Communications	
Water main	 
Sewer line	 
Footpath	











Filled area	
Denied access	
Retaining wall	
Easement	
Easement for transmission line	
Contour	 100.5
Surface level	 95.3








Building And Design Information

Lot Classification	*
Acoustic	*
Salinity	*
Agressivity	*
BAL Rating	*
DESIGN	AS BUILT
Fill	✓
Contour	✓
* Information not available at time of publication	
NOTE: SERVICES AND RESTRICTIONS SHOWN ON THIS LEGEND MAY NOT BE APPLICABLE TO THIS LOT	
DRAWING REFERENCE: 10202T41(DA3)-LOT 3209	
DATE: 21 December 2023	



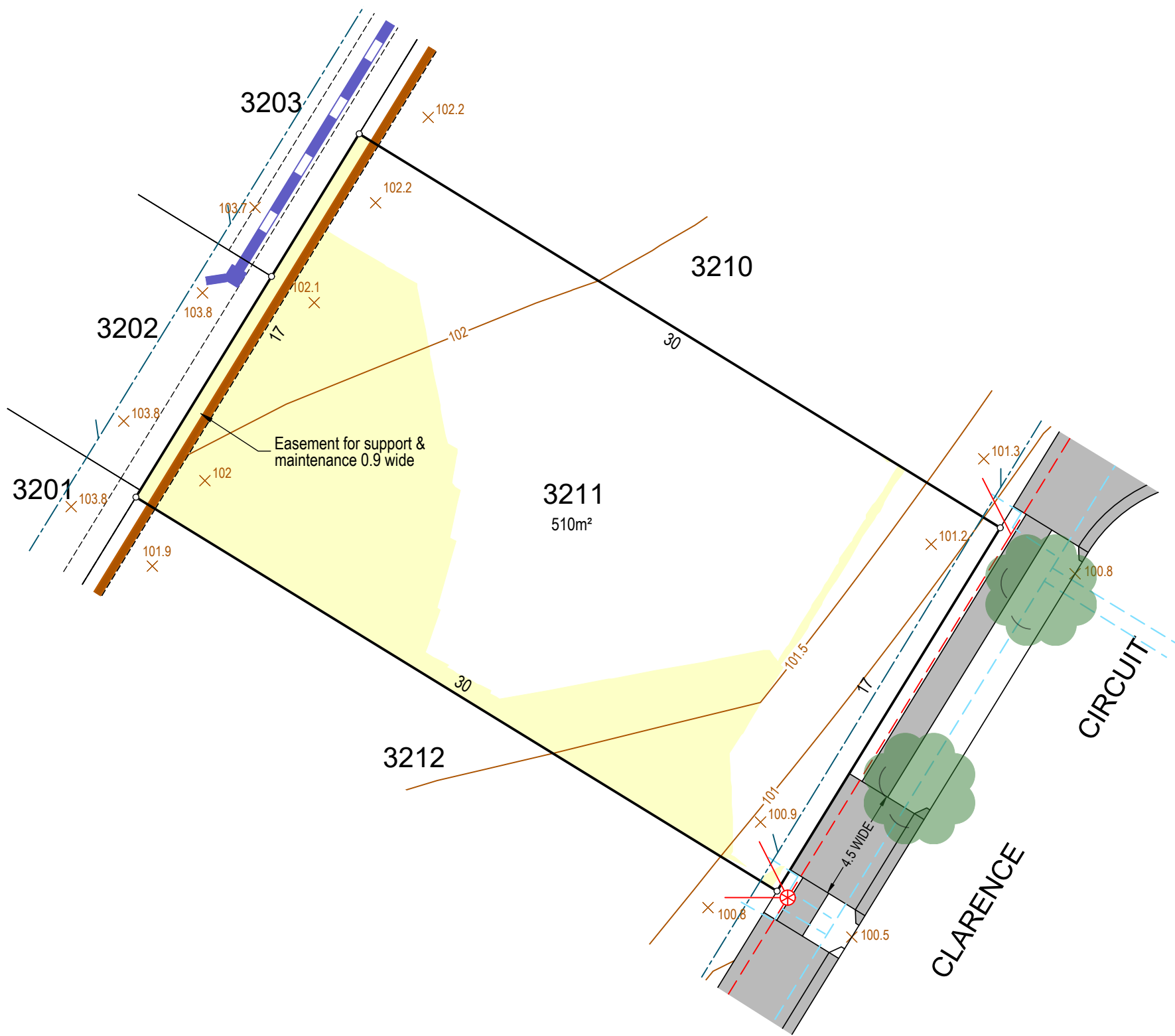
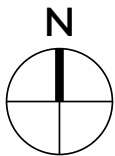
LEGEND

Drainage	 
Electrical	 
Communications	
Water main	 
Sewer line	 
Footpath	











Filled area	
Denied access	
Retaining wall	
Easement	
Easement for transmission line	
Contour	
Surface level	




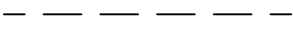
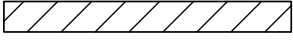


Building And Design Information

Lot Classification	*
Acoustic	*
Salinity	*
Agressivity	*
BAL Rating	*
DESIGN	AS BUILT
Fill	✓
Contour	✓
* Information not available at time of publication	
NOTE: SERVICES AND RESTRICTIONS SHOWN ON THIS LEGEND MAY NOT BE APPLICABLE TO THIS LOT	
DRAWING REFERENCE:10202T41(DA3)-LOT 3212	
DATE: 21 December 2023	



LEGEND

Drainage	 Pit	 Pit/Lintel
Electrical	 Light pole	 Pillar
Communications	 Pit	
Water main	 Hydrant	 Stop Valve
Sewer line	 Maintenance Shaft/Chamber	 Man Hole
Footpath		

Filled area	
Denied access	
Retaining wall	
Easement	
Easement for transmission line	
Contour	 100.5
Surface level	 95.3

Building And Design Information

Lot Classification	*
Acoustic	*
Salinity	*
Agressivity	*
BAL Rating	*

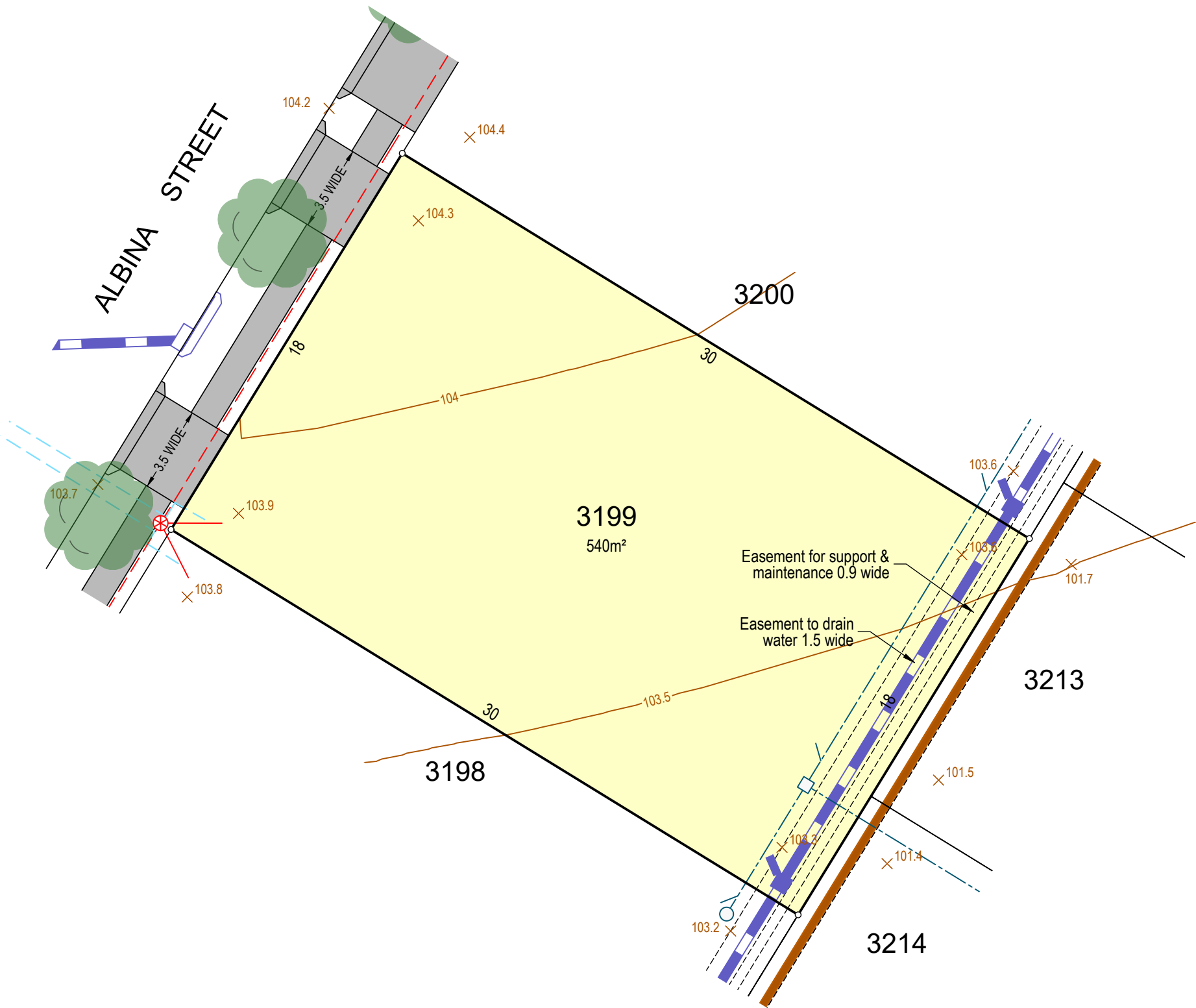
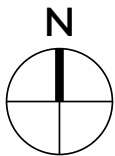
	DESIGN	AS BUILT
Fill	✓	
Contour	✓	

* Information not available at time of publication
NOTE: SERVICES AND RESTRICTIONS SHOWN ON THIS LEGEND
MAY NOT BE APPLICABLE TO THIS LOT
DRAWING REFERENCE:10202T41(DA3)-LOT 3211
DATE: 21 December 2023
















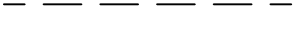
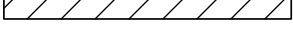








LEGEND

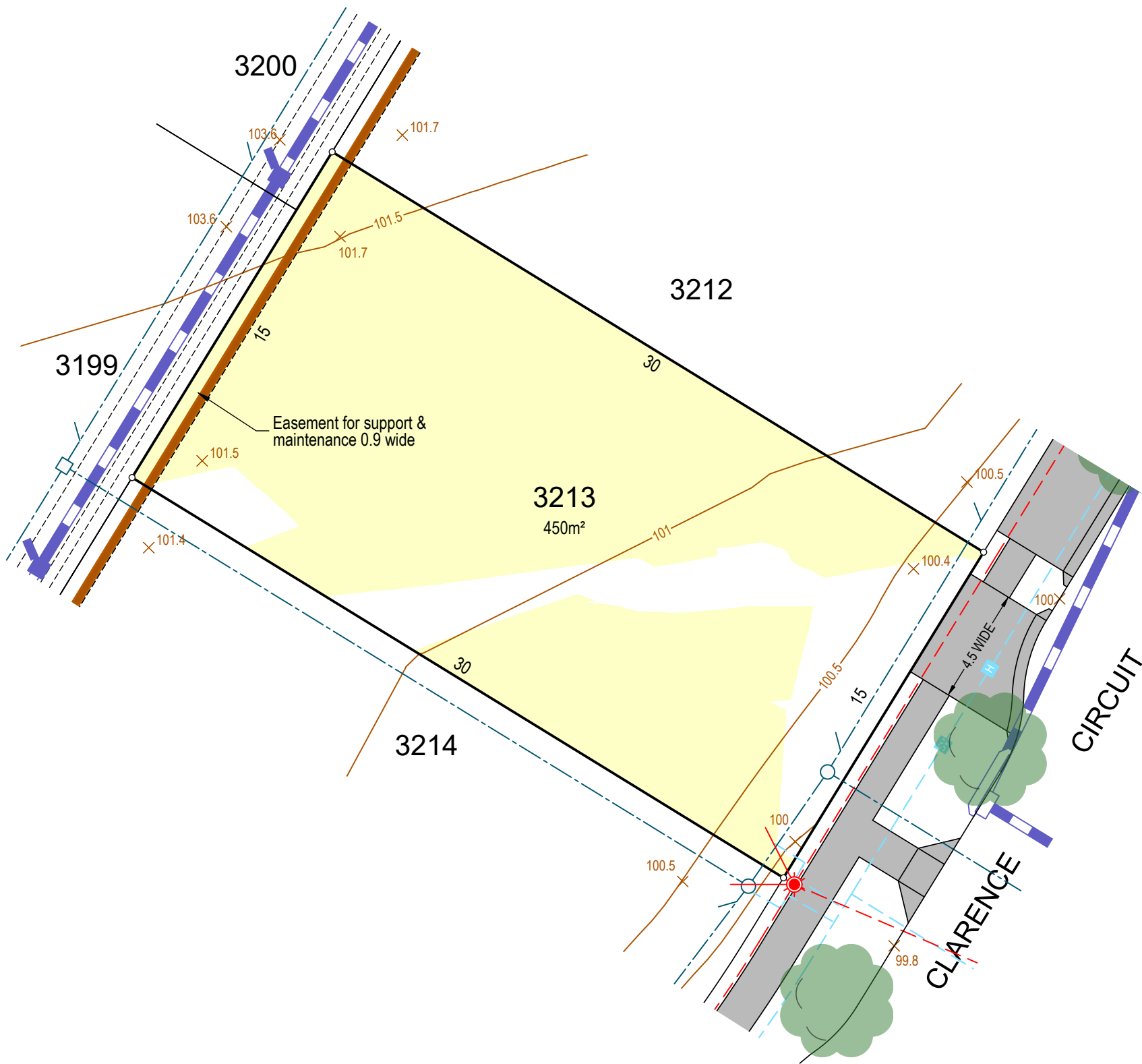
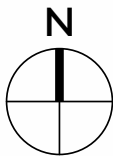
Drainage	 Pit	 Pit/Lintel
Electrical	 Light pole	 Pillar
Communications	 Pit	
Water main	 Hydrant	 Stop Valve
Sewer line	 Maintenance Shaft/Chamber	 Man Hole
Footpath		

Filled area	
Denied access	
Retaining wall	
Easement	
Easement for transmission line	
Contour	 100.5
Surface level	 95.3











Building And Design Information




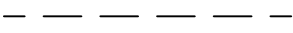
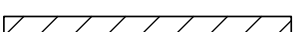


Lot Classification	*
Acoustic	*
Salinity	*
Agressivity	*
BAL Rating	*
DESIGN	AS BUILT
Fill	✓
Contour	✓
* Information not available at time of publication	
NOTE: SERVICES AND RESTRICTIONS SHOWN ON THIS LEGEND MAY NOT BE APPLICABLE TO THIS LOT	
DRAWING REFERENCE:10202T41(DA3)-LOT 3199	
DATE: 21 December 2023	

It is acknowledged that the dimensions and areas, as well as location of services and the existence and width of easements are subject to change in accordance with the requirements of any relevant Authority. The particulars of this brochure are supplied for information only representing the facts at the time of publication and may change. The particulars shall not be taken as a representation in any respect on the part of the Vendor or its Agent. Authorities should be consulted in relation to any limitations or requirements as building restrictions may apply.



LEGEND

Drainage	 Pit	 Pit/Lintel
Electrical	 Light pole	 Pillar
Communications	 Pit	
Water main	 Hydrant	 Stop Valve
Sewer line	 Maintenance Shaft/Chamber	 Man Hole
Footpath		

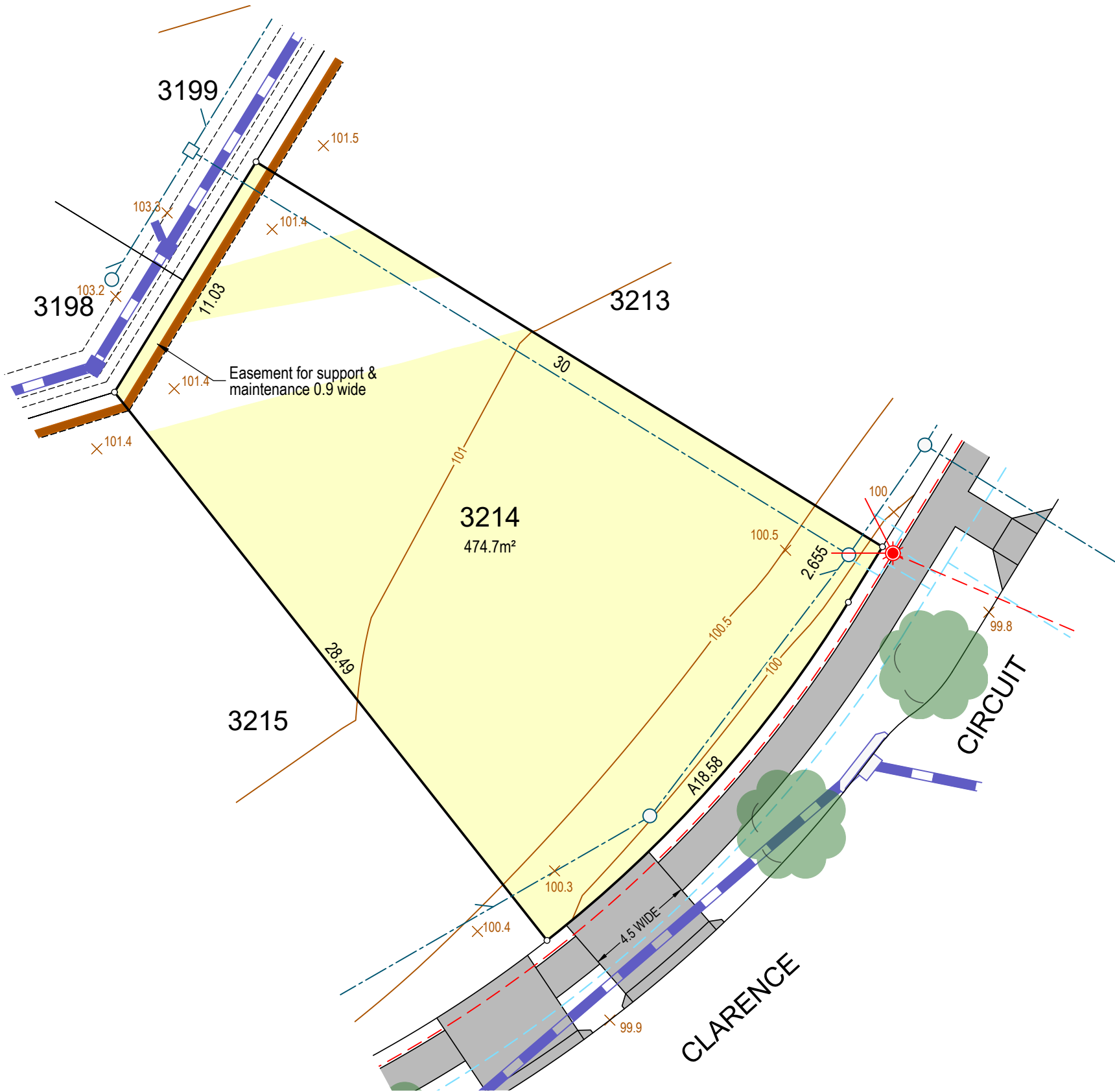
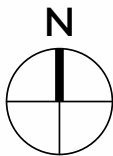
Filled area	
Denied access	
Retaining wall	
Easement	
Easement for transmission line	
Contour	 100.5
Surface level	 95.3

Building And Design Information











Lot Classification	*
Acoustic	*
Salinity	*
Agressivity	*
BAL Rating	*








	DESIGN	AS BUILT
Fill	✓	
Contour	✓	

* Information not available at time of publication
NOTE: SERVICES AND RESTRICTIONS SHOWN ON THIS LEGEND
MAY NOT BE APPLICABLE TO THIS LOT
DRAWING REFERENCE:10202T41(DA3)-LOT 3213
DATE: 21 December 2023



LEGEND

Drainage	 Pit	 Pit/Lintel
Electrical	 Light pole	 Pillar
Communications	 Pit	
Water main	 Hydrant	 Stop Valve
Sewer line	 Maintenance Shaft/Chamber	 Man Hole
Footpath		

Filled area	
Denied access	
Retaining wall	
Easement	
Easement for transmission line	
Contour	
Surface level	 95.3

Building And Design Information

Lot Classification	*
Acoustic	*
Salinity	*
Agressivity	*
BAL Rating	*
DESIGN	AS BUILT
Fill	✓
Contour	✓
* Information not available at time of publication	
NOTE: SERVICES AND RESTRICTIONS SHOWN ON THIS LEGEND MAY NOT BE APPLICABLE TO THIS LOT	
DRAWING REFERENCE: 10202T41(DA3)-LOT 3214	
DATE: 21 December 2023	