












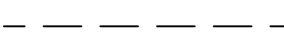
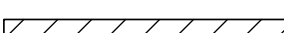




**LEGEND**

|                |   |
|----------------|---|
| Drainage       |   |
| Electrical     |   |
| Communications |    |
| Water main     |   |
| Sewer line     |   |
| Footpath       |    |

|                                |   |
|--------------------------------|---|
| Filled area                    |  |
| Denied access                  |  |
| Retaining wall                 |  |
| Easement                       |  |
| Easement for transmission line |  |
| Contour                        |  |
| Surface level                  |  |

**Building And Design Information**

|                    |                        |
|--------------------|------------------------|
| Lot Classification | *                      |
| Acoustic           | *                      |
| Salinity           | *                      |
| Agressivity        | *                      |
| BAL Rating         | *                      |
|                    | <b>DESIGN AS BUILT</b> |
| Fill               | ✓                      |
| Contour            | ✓                      |

\* Information not available at time of publication  
NOTE: SERVICES AND RESTRICTIONS SHOWN ON THIS LEGEND  
MAY NOT BE APPLICABLE TO THIS LOT  
DRAWING REFERENCE: 10202T41(DA3)-LOT 3206  
DATE: 21 December 2023