

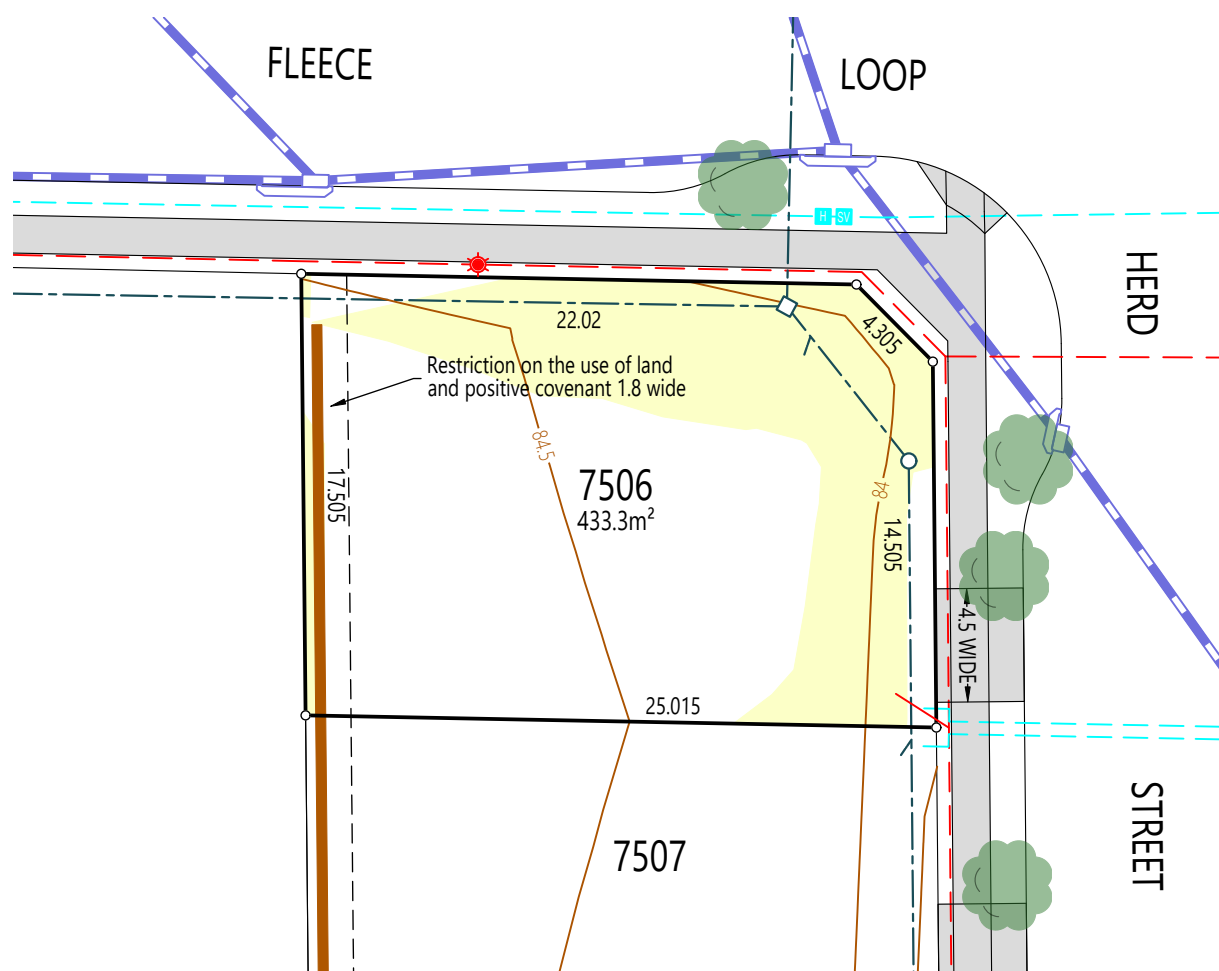


ORAN PARK

COMMUNICATIONS  
DESIGN NOT  
AVAILABLE AT TIME  
OF PUBLICATION

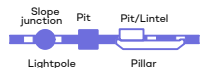
Tranche 27, Stage 5

Lot 7506



## Legend

### Drainage



### Electrical



### Communications \*



### Water main



### Sewer line




### Footpath



### Denied access



### Filled area



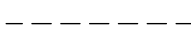
### Denied access



### Retaining wall



### Easement



### Contour



### Surface level



## Building And Design Information

Fill [ ---- ] Contour [ ---- ]

Lot Classification ----

Acoustic ----

Salinity ----

Aggressivity ----

BAL Rating ----

\* Information not available at time of publication

It is acknowledged that the dimensions and areas, as well as location of services and the existence and width of easements are subject to change in accordance with the requirements of any relevant Authority. The particulars of this brochure are supplied for information only representing the facts at the time of publication and may change. The particulars shall not be taken as a representation in any respect on the part of the Vendor or its Agent. Authorities should be consulted in relation to any limitations or requirements as building restrictions may apply.