

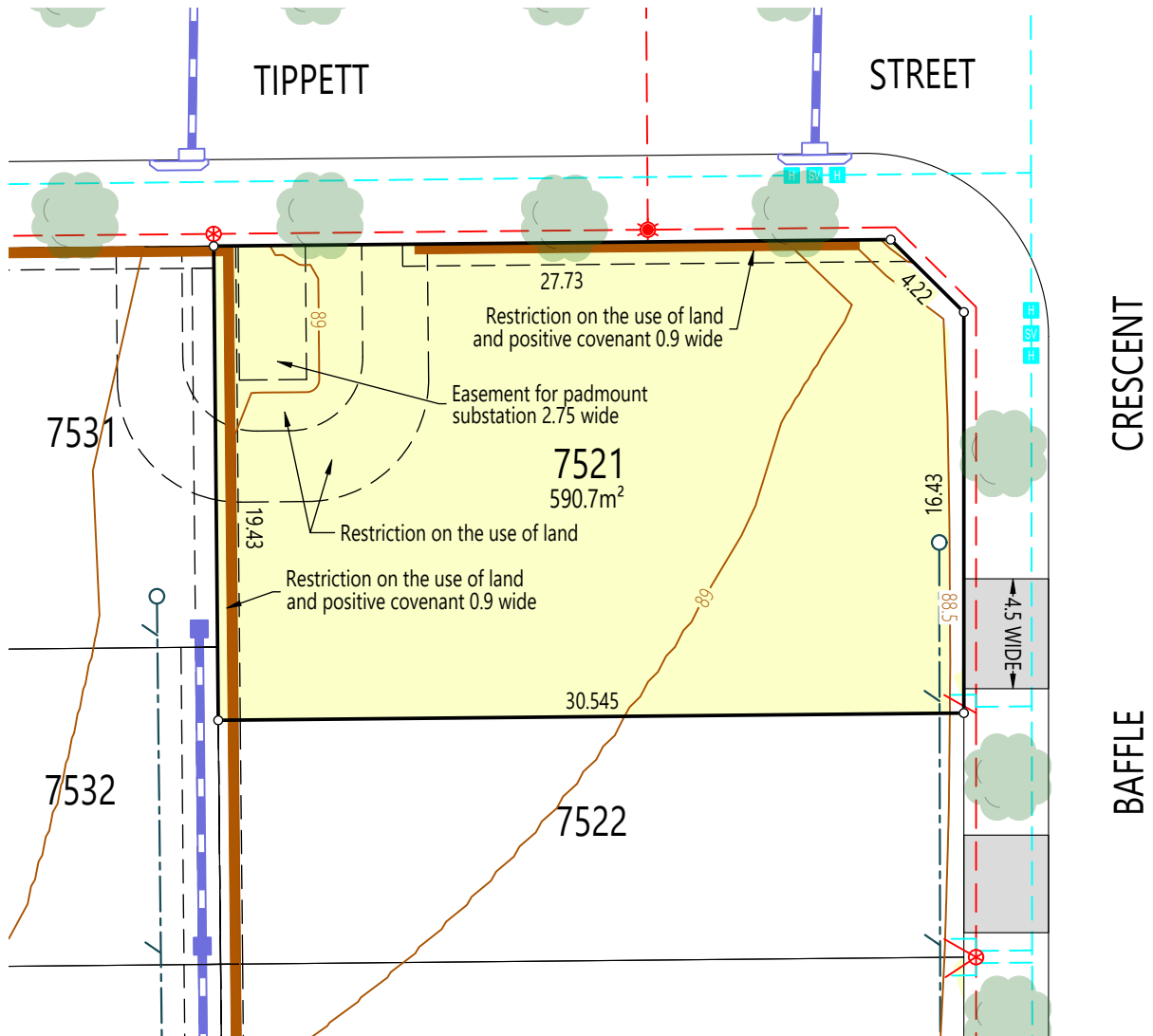
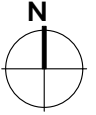


ORAN PARK

COMMUNICATIONS
DESIGN NOT AVAILABLE
AT TIME OF PUBLICATION

Tranche 27, Stage 5

Lot 7521



Legend

Drainage



Electrical



Communications *



Water main



Sewer line




Footpath



Denied access



Filled area



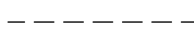
Denied access



Retaining wall



Easement



Contour



Surface level



Building And Design Information

Fill [---] Contour [---]

Lot Classification ---

Acoustic ---

Salinity ---

Aggressivity ---

BAL Rating ---

* Information not available at time of publication

It is acknowledged that the dimensions and areas, as well as location of services and the existence and width of easements are subject to change in accordance with the requirements of any relevant Authority. The particulars of this brochure are supplied for information only representing the facts at the time of publication and may change. The particulars shall not be taken as a representation in any respect on the part of the Vendor or its Agent. Authorities should be consulted in relation to any limitations or requirements as building restrictions may apply.