

Legend

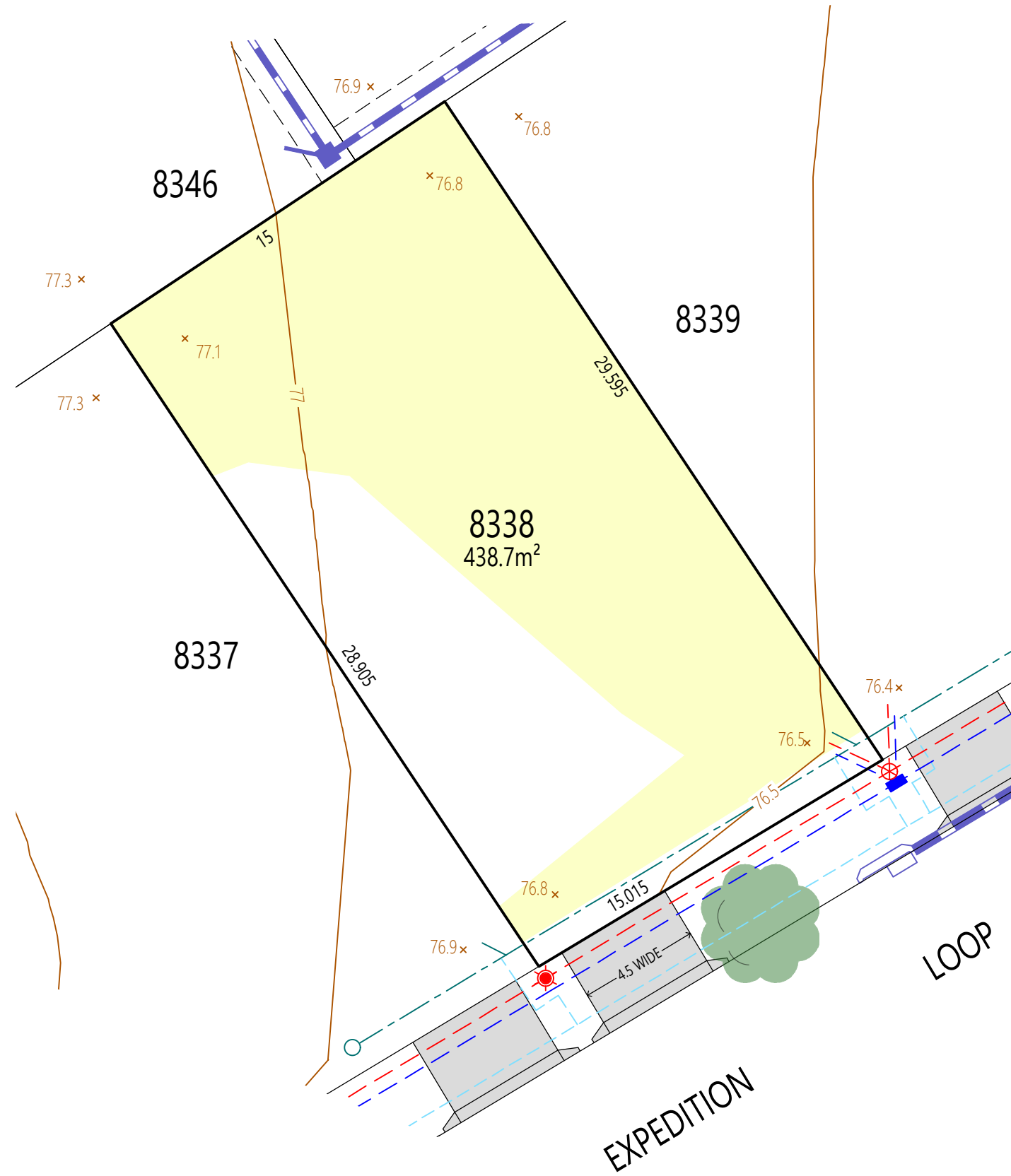
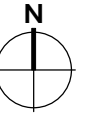
Drainage	Pit Pit/Lintel	Water main	Hydrant Stop Valve	Filled area		Easement	
Electrical	Lightpole Pillar	Sewer line	Maintenance Shaft/Chamber Rodding Point Man Hole	Denied access		Contour	95.3
Communications	Pit	Footpath		Retaining wall		Surface level	95.3

Building And Design Information

Fill	[✓]	Contour	[✓]
Lot Classification	*		
Acoustic	*		
Salinity	*		
Aggressivity	*		
BAL Rating	----		

* Information not available at time of publication

It is acknowledged that the dimensions and areas, as well as location of services and the existence and width of easements are subject to change in accordance with the requirements of any relevant Authority. The particulars of this brochure are supplied for information only representing the facts at the time of publication and may change. The particulars shall not be taken as a representation in any respect on the part of the Vendor or its Agent. Authorities should be consulted in relation to any limitations or requirements as building restrictions may apply.



Legend

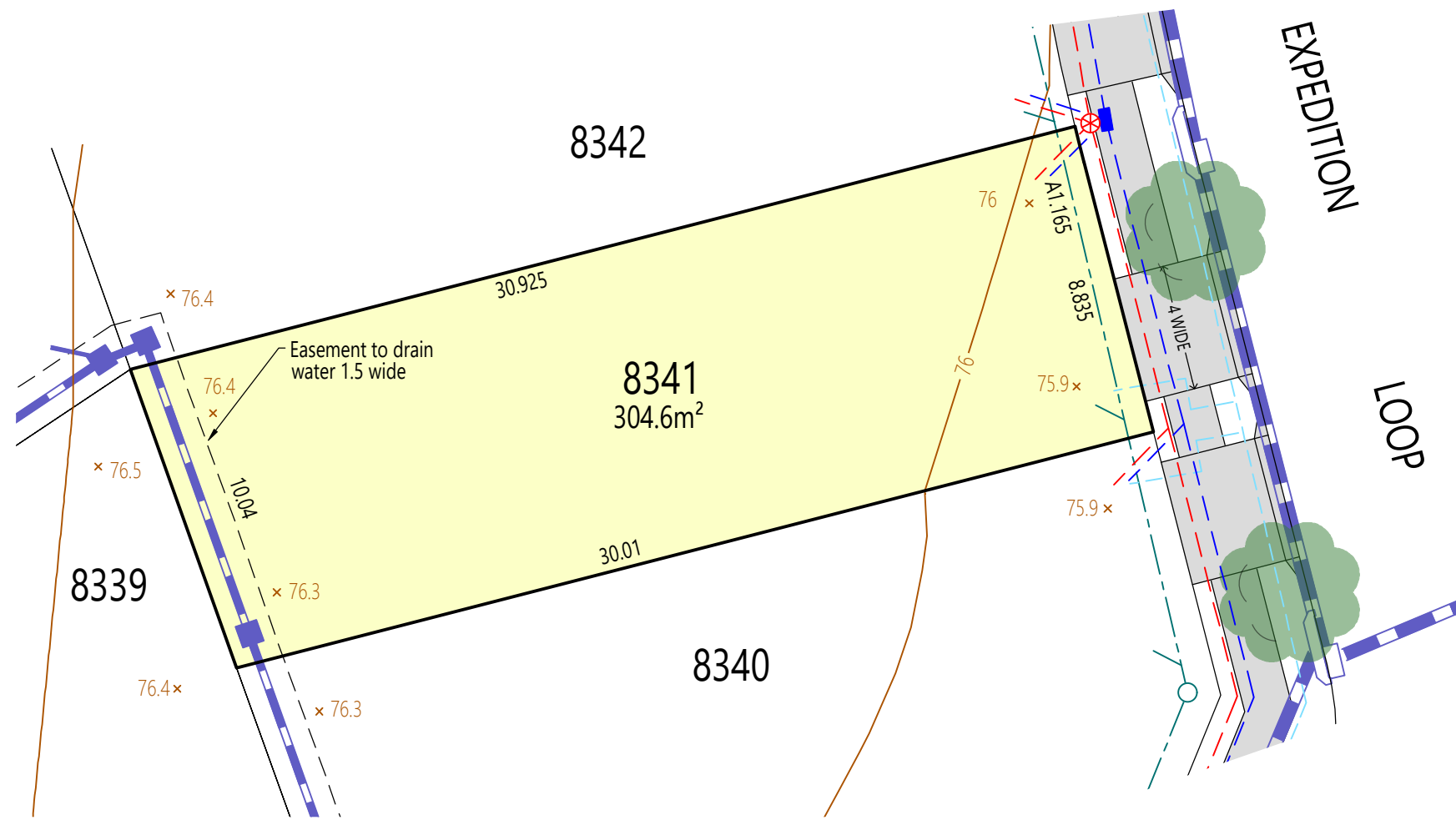
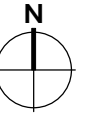
Drainage		Water main		Filled area		Easement	
Electrical		Sewer line		Denied access		Contour	95.3
Communications		Footpath		Retaining wall		Surface level	x 95.3

Building And Design Information

Fill	[✓]	Contour	[✓]
Lot Classification	*		
Acoustic	*		
Salinity	*		
Aggressivity	*		
BAL Rating	----		

* Information not available at time of publication

It is acknowledged that the dimensions and areas, as well as location of services and the existence and width of easements are subject to change in accordance with the requirements of any relevant Authority. The particulars of this brochure are supplied for information only representing the facts at the time of publication and may change. The particulars shall not be taken as a representation in any respect on the part of the Vendor or its Agent. Authorities should be consulted in relation to any limitations or requirements as building restrictions may apply.



Legend

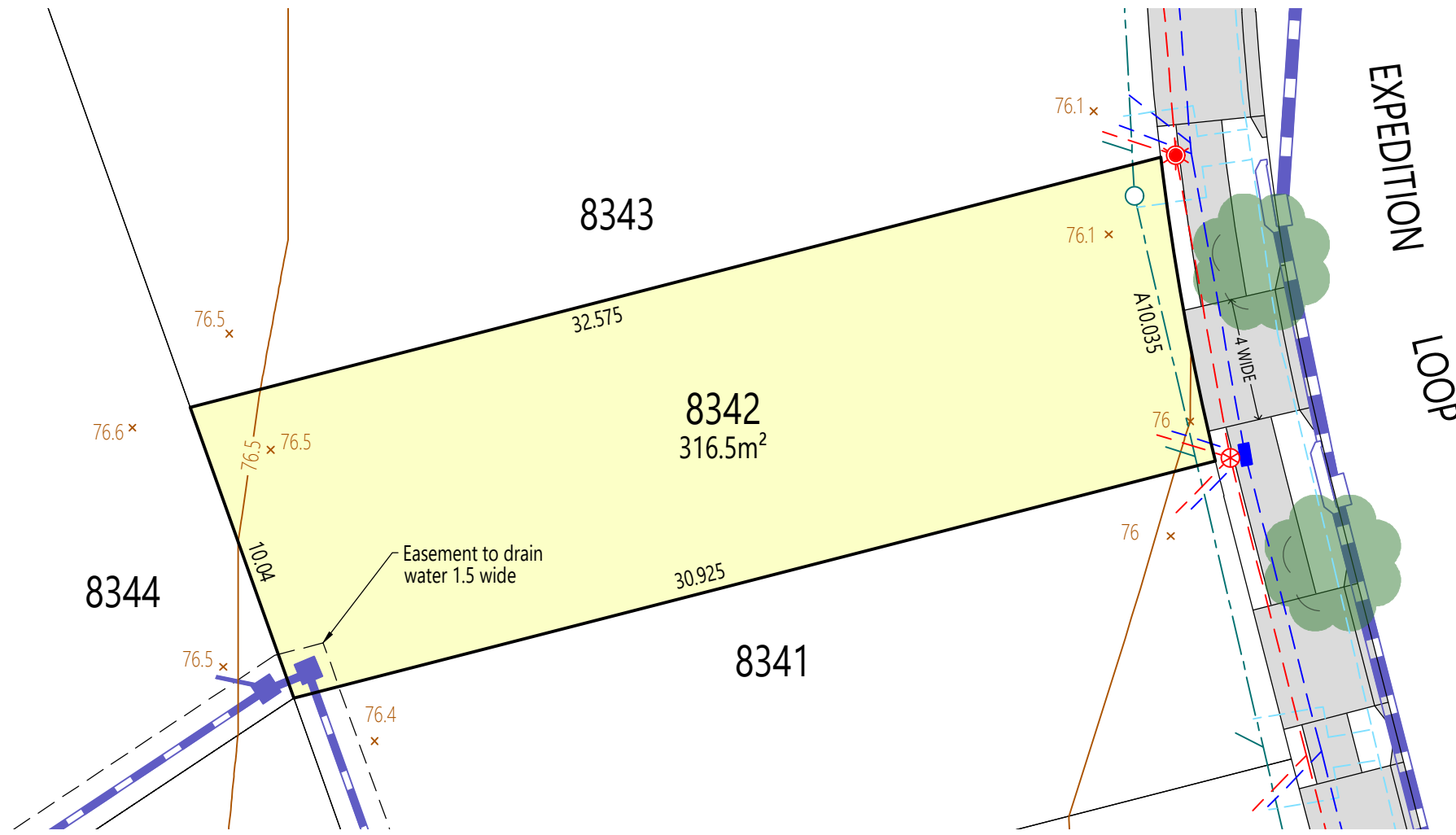
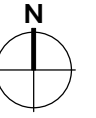
Drainage	Pit Pit/Lintel	Water main	Hydrant Stop Valve	Filled area		Easement	
Electrical	Lightpole Pillar	Sewer line	Maintenance Shaft/Chamber Rodding Point Man Hole	Denied access		Contour	95.3
Communications	Pit	Footpath		Retaining wall		Surface level	x 95.3

Building And Design Information

















Fill	[✓]	Contour	[✓]
Lot Classification	*		
Acoustic	*		
Salinity	*		
Aggressivity	*		
BAL Rating	----		

* Information not available at time of publication

It is acknowledged that the dimensions and areas, as well as location of services and the existence and width of easements are subject to change in accordance with the requirements of any relevant Authority. The particulars of this brochure are supplied for information only representing the facts at the time of publication and may change. The particulars shall not be taken as a representation in any respect on the part of the Vendor or its Agent. Authorities should be consulted in relation to any limitations or requirements as building restrictions may apply.



Legend

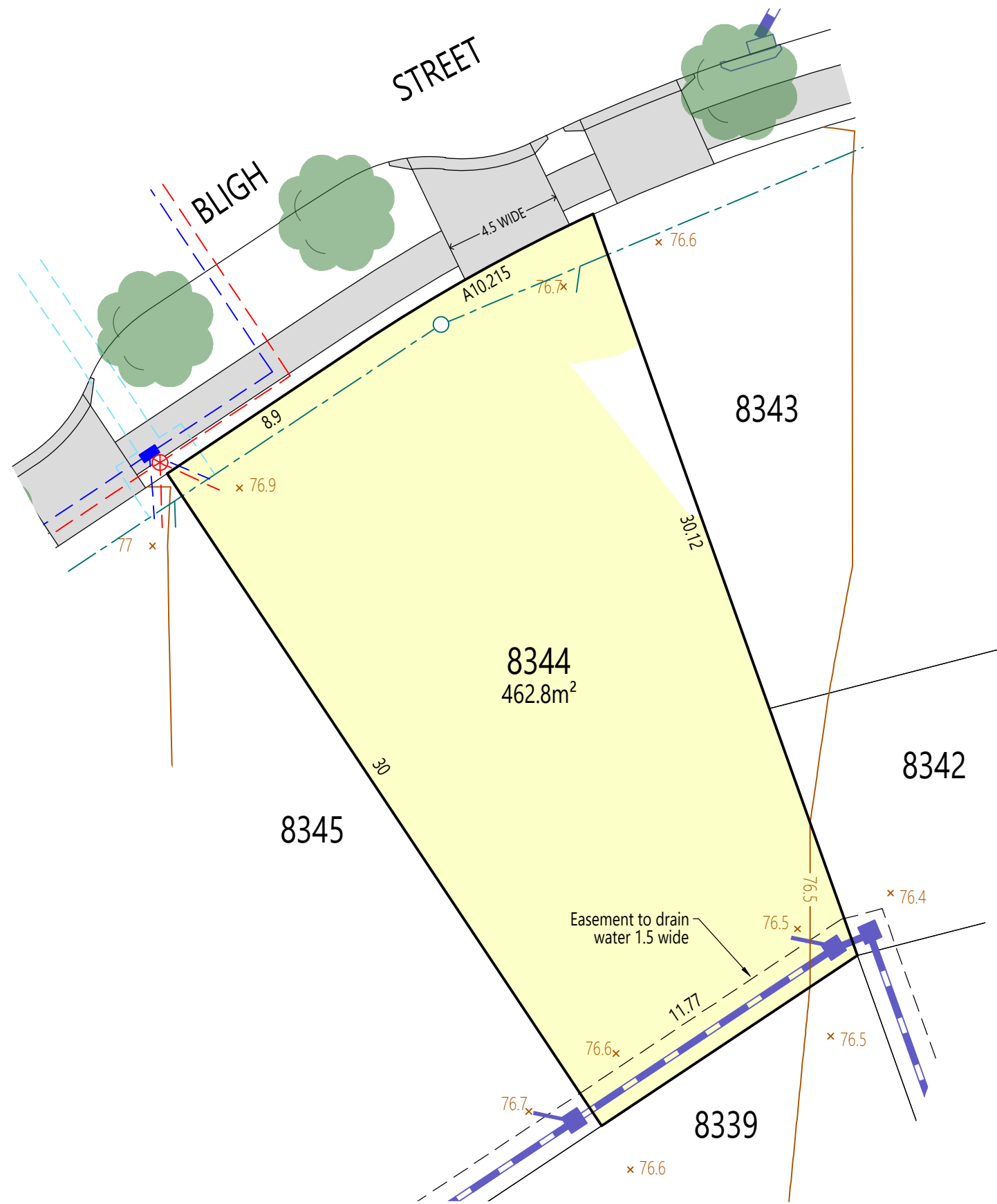
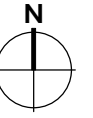
Drainage	 Pit	 Pit/Lintel	Water main	 Hydrant	 Stop Valve	Filled area		Easement	
Electrical	 Lightpole	 Pillar	Sewer line	 Maintenance Shaft/Chamber	 Rodding Point	Denied access		Contour	 95.3
Communications	 Pit		Footpath	 Man Hole		Retaining wall		Surface level	 x 95.3

Building And Design Information

Fill	[✓]	Contour	[✓]
Lot Classification	*		
Acoustic	*		
Salinity	*		
Aggressivity	*		
BAL Rating	----		

* Information not available at time of publication

It is acknowledged that the dimensions and areas, as well as location of services and the existence and width of easements are subject to change in accordance with the requirements of any relevant Authority. The particulars of this brochure are supplied for information only representing the facts at the time of publication and may change. The particulars shall not be taken as a representation in any respect on the part of the Vendor or its Agent. Authorities should be consulted in relation to any limitations or requirements as building restrictions may apply.



Legend

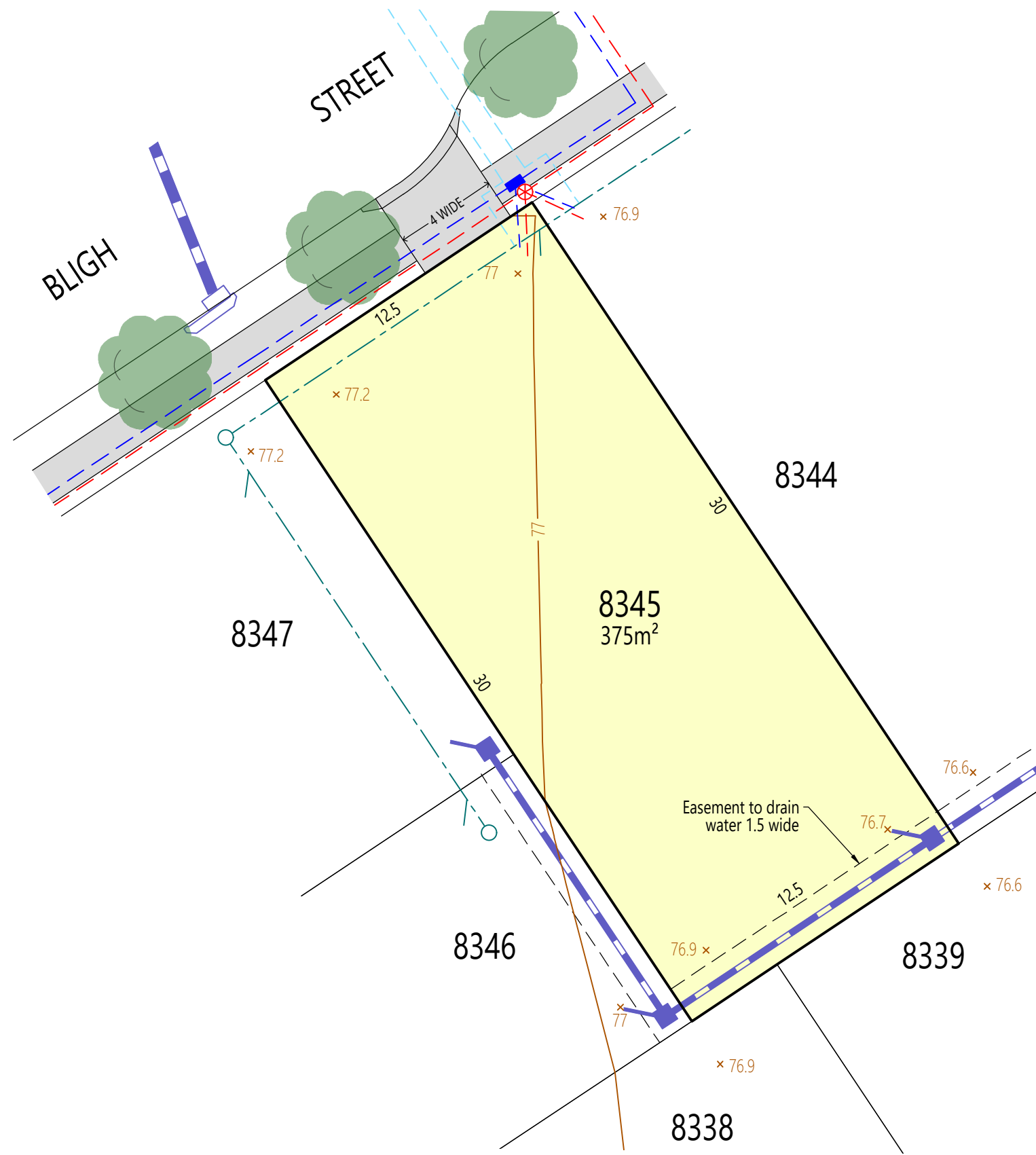
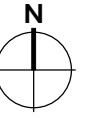
Drainage		Water main		Filled area		Easement	
Electrical		Sewer line		Denied access		Contour	95.3
Communications		Footpath		Retaining wall		Surface level	x 95.3

Building And Design Information

Fill	[✓]	Contour	[✓]
Lot Classification	*		
Acoustic	*		
Salinity	*		
Aggressivity	*		
BAL Rating	----		

* Information not available at time of publication

It is acknowledged that the dimensions and areas, as well as location of services and the existence and width of easements are subject to change in accordance with the requirements of any relevant Authority. The particulars of this brochure are supplied for information only representing the facts at the time of publication and may change. The particulars shall not be taken as a representation in any respect on the part of the Vendor or its Agent. Authorities should be consulted in relation to any limitations or requirements as building restrictions may apply.



Legend

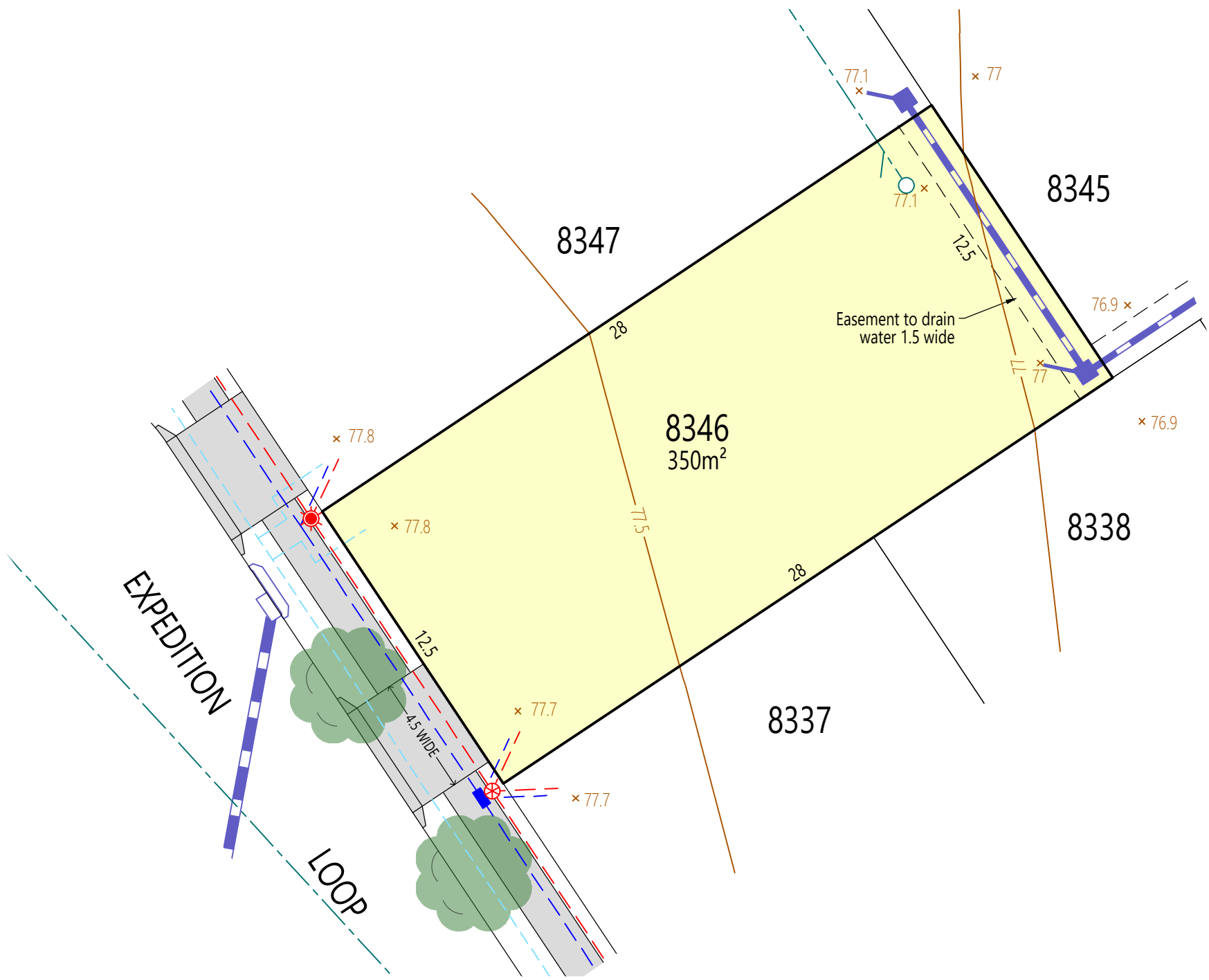
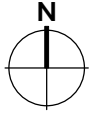
Drainage		Water main		Filled area		Easement	
Electrical		Sewer line		Denied access		Contour	95.3
Communications		Footpath		Retaining wall		Surface level	x 95.3

Building And Design Information

- Fill [✓] Contour [✓]
- Lot Classification *
- Acoustic *
- Salinity *
- Aggressivity *
- BAL Rating ----

* Information not available at time of publication

It is acknowledged that the dimensions and areas, as well as location of services and the existence and width of easements are subject to change in accordance with the requirements of any relevant Authority. The particulars of this brochure are supplied for information only representing the facts at the time of publication and may change. The particulars shall not be taken as a representation in any respect on the part of the Vendor or its Agent. Authorities should be consulted in relation to any limitations or requirements as building restrictions may apply.



Legend

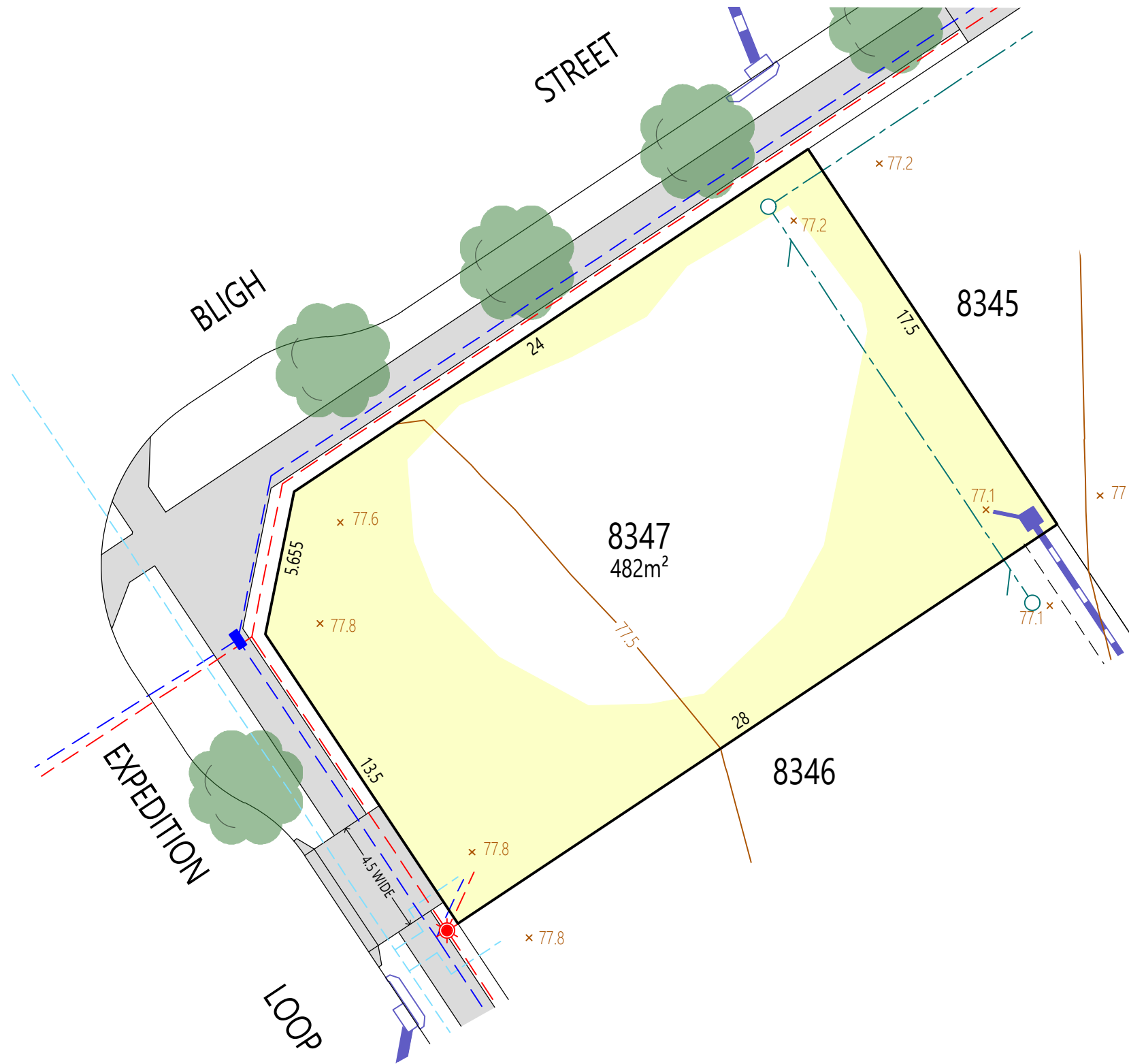
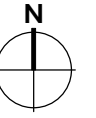
Drainage		Water main		Filled area		Easement	
Electrical		Sewer line		Denied access		Contour	95.3
Communications		Footpath		Retaining wall		Surface level	x 95.3

Building And Design Information



















Fill	[✓]	Contour	[✓]
Lot Classification	*		
Acoustic	*		
Salinity	*		
Aggressivity	*		
BAL Rating	----		

* Information not available at time of publication

It is acknowledged that the dimensions and areas, as well as location of services and the existence and width of easements are subject to change in accordance with the requirements of any relevant Authority. The particulars of this brochure are supplied for information only representing the facts at the time of publication and may change. The particulars shall not be taken as a representation in any respect on the part of the Vendor or its Agent. Authorities should be consulted in relation to any limitations or requirements as building restrictions may apply.



Legend

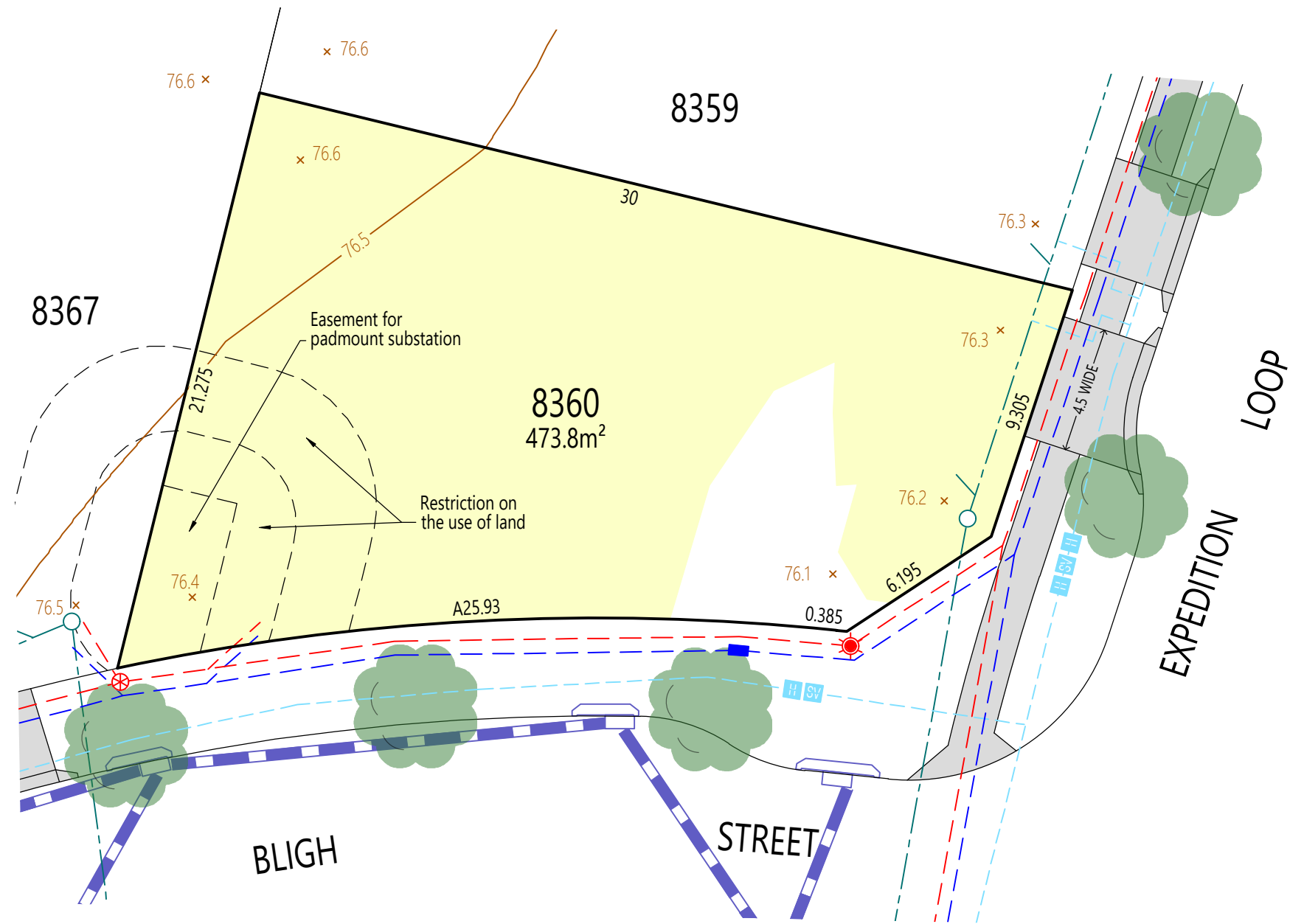
Drainage	 Pit	Water main	 Hydrant	Filled area		Easement	
	 Pit/Lintel		 Stop Valve				
Electrical	 Lightpole	Sewer line	 Maintenance Shaft/Chamber	Denied access		Contour	 95.3
	 Pillar		 Rodding Point	Retaining wall		Surface level	 95.3
Communications	 Pit	Footpath	 Man Hole				
							

Building And Design Information

Fill	[✓]	Contour	[✓]
Lot Classification	*		
Acoustic	*		
Salinity	*		
Aggressivity	*		
BAL Rating	----		

* Information not available at time of publication

It is acknowledged that the dimensions and areas, as well as location of services and the existence and width of easements are subject to change in accordance with the requirements of any relevant Authority. The particulars of this brochure are supplied for information only representing the facts at the time of publication and may change. The particulars shall not be taken as a representation in any respect on the part of the Vendor or its Agent. Authorities should be consulted in relation to any limitations or requirements as building restrictions may apply.



Legend

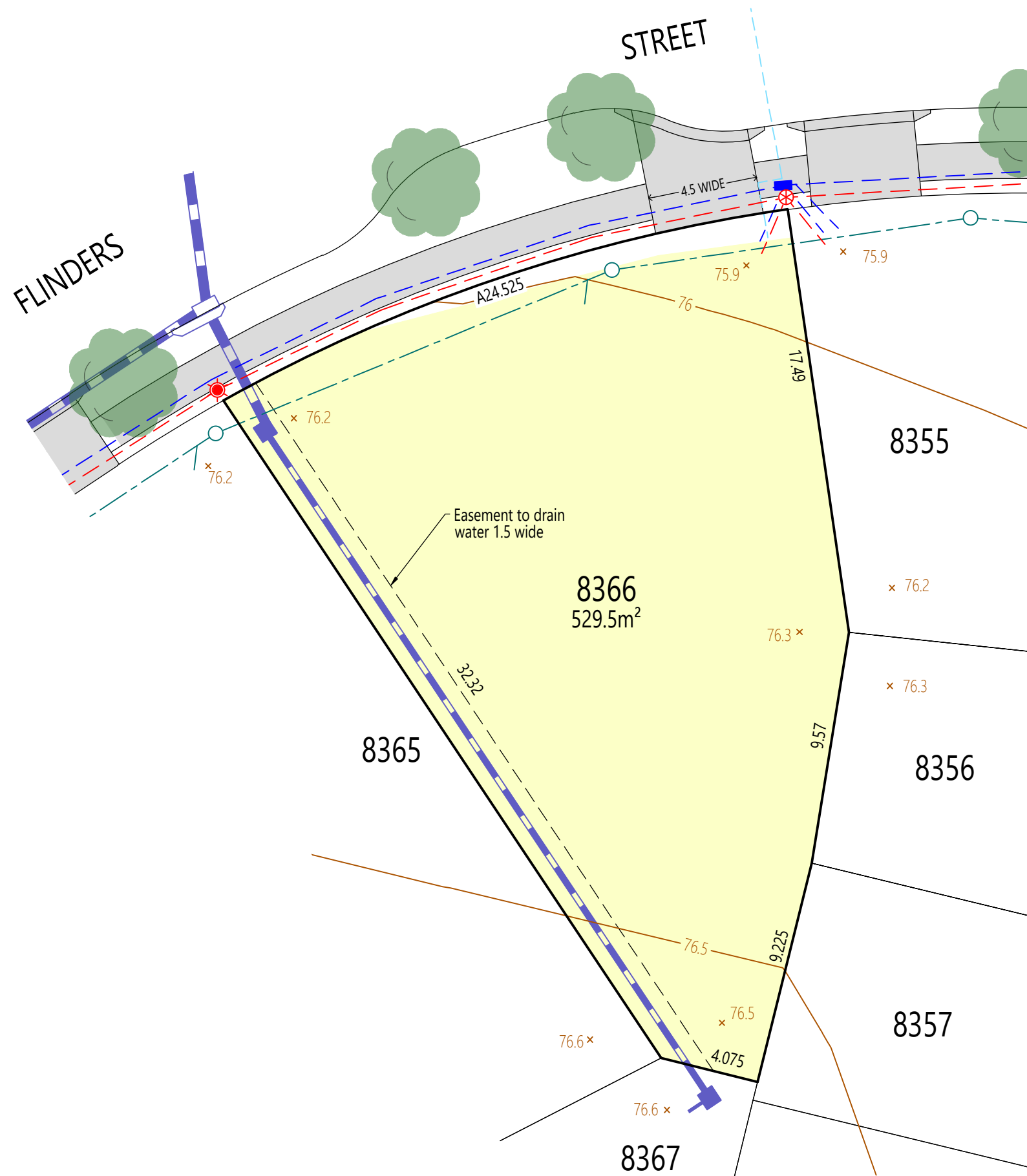
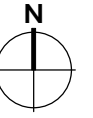
Drainage	Pit Pit/Lintel	Water main	Hydrant Stop Valve	Filled area		Easement	
Electrical	Lightpole Pillar	Sewer line	Maintenance Shaft/Chamber Rodding Point Man Hole	Denied access		Contour	95.3
Communications	Pit	Footpath		Retaining wall		Surface level	95.3

Building And Design Information

Fill	[✓]	Contour	[✓]
Lot Classification	*		
Acoustic	*		
Salinity	*		
Aggressivity	*		
BAL Rating	----		

* Information not available at time of publication

It is acknowledged that the dimensions and areas, as well as location of services and the existence and width of easements are subject to change in accordance with the requirements of any relevant Authority. The particulars of this brochure are supplied for information only representing the facts at the time of publication and may change. The particulars shall not be taken as a representation in any respect on the part of the Vendor or its Agent. Authorities should be consulted in relation to any limitations or requirements as building restrictions may apply.



Legend

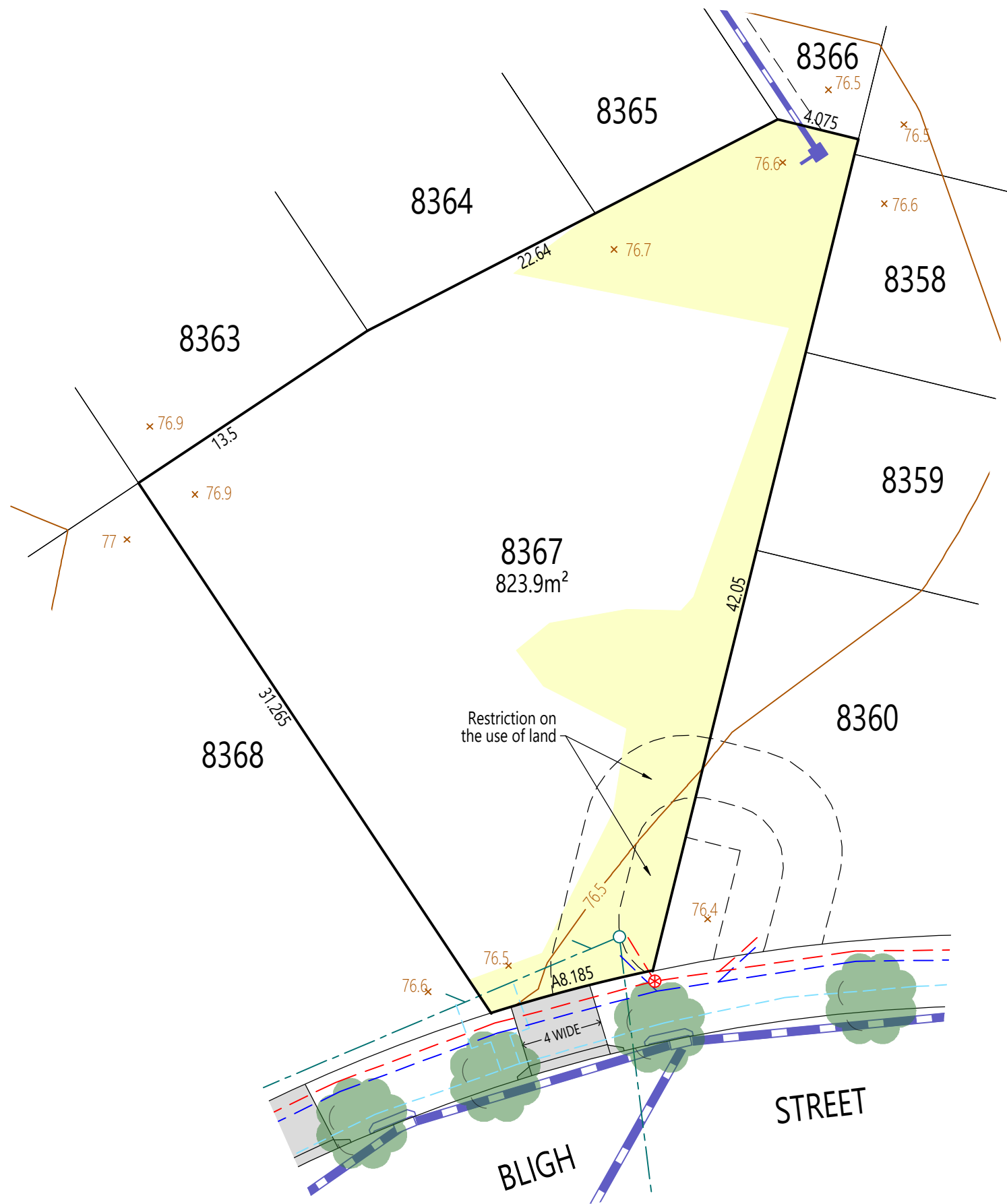
Drainage			Water main			Filled area		Easement	
Electrical			Sewer line			Denied access		Contour	
Communications			Footpath			Retaining wall		Surface level	

Building And Design Information

Fill	[✓]	Contour	[✓]
Lot Classification	*		
Acoustic	*		
Salinity	*		
Aggressivity	*		
BAL Rating	----		

* Information not available at time of publication

It is acknowledged that the dimensions and areas, as well as location of services and the existence and width of easements are subject to change in accordance with the requirements of any relevant Authority. The particulars of this brochure are supplied for information only representing the facts at the time of publication and may change. The particulars shall not be taken as a representation in any respect on the part of the Vendor or its Agent. Authorities should be consulted in relation to any limitations or requirements as building restrictions may apply.



Legend

<p>Drainage</p> Pit Pit/Lintel <p>Electrical</p> Lightpole Pillar <p>Communications</p> Pit	<p>Water main</p> Hydrant Stop Valve <p>Sewer line</p> Maintenance Shaft/Chamber Rodding Point Man Hole <p>Footpath</p> Footpath	<p>Filled area</p> Filled area <p>Denied access</p> Denied access <p>Retaining wall</p> Retaining wall	<p>Easement</p> Easement <p>Contour</p> Contour 95.3 <p>Surface level</p> Surface level x 95.3
--	--	---	---

Building And Design Information

Fill	[✓]	Contour	[✓]
Lot Classification	*		
Acoustic	*		
Salinity	*		
Aggressivity	*		
BAL Rating	----		

* Information not available at time of publication

It is acknowledged that the dimensions and areas, as well as location of services and the existence and width of easements are subject to change in accordance with the requirements of any relevant Authority. The particulars of this brochure are supplied for information only representing the facts at the time of publication and may change. The particulars shall not be taken as a representation in any respect on the part of the Vendor or its Agent. Authorities should be consulted in relation to any limitations or requirements as building restrictions may apply.