

















**Legend**

Drainage	 Pit	Water main	 Hydrant	Filled area		Easement	
	 Pit/Lintel		 Stop Valve				
Electrical	 Lightpole	Sewer line	 Maintenance Shaft/Chamber	Denied access		Contour	 95.3
	 Pillar		 Rodding Point	Retaining wall		Surface level	 x 95.3
Communications	 Pit	Footpath	 Man Hole				

**Building And Design Information**

Fill	[✓]	Contour	[✓]
Lot Classification	*		
Acoustic	*		
Salinity	*		
Aggressivity	*		
BAL Rating	----		

\* Information not available at time of publication